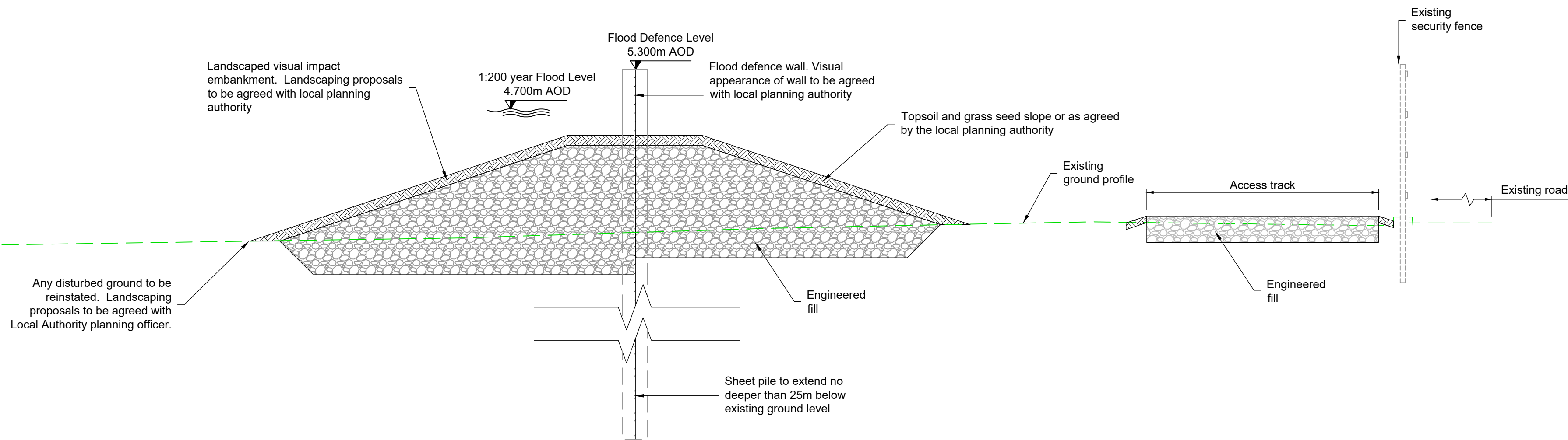
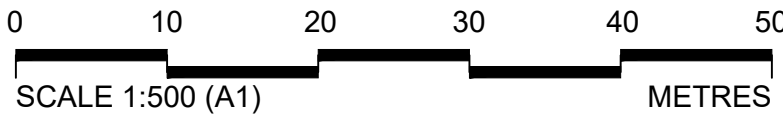
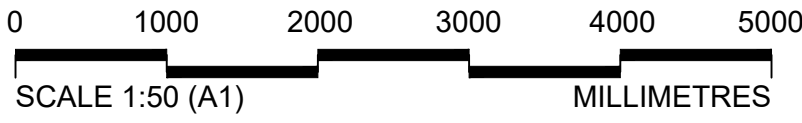


PLAN



SECTION A-A



- GENERAL NOTES**
- All dimensions in metres unless stated otherwise.
  - This plan is provided in accordance with the requirements of the Flood Risk Management (Scotland) Act 2009 Section 60 and Schedule 2.
  - The Operations detailed on this plan are fully described in the accompanying Scheme Operations document.
  - Supplementary information is included in accompanying EIA Report.
  - The finish of the flood defences indicated on this drawing are proposed finishes and will be subject to the local planning authority approval. The EIA outlines the proposed flood defence finishes.

Abbreviations

FDW	Flood Defence Wall
FB	Flood Barrier
FG	Flood Gate
FDL	Flood Defence Level (top of embankment/wall including copes but excluding fences/railings)
mAOD	Meters Above Ordnance Datum

**LEGEND**

Limit of land upon which entry is required for the purpose of carrying out the operations and execution of temporary works

Proposed flood defence wall	— FDW —
Existing ground profile	—
Proposed flood defence embankment	—
Trees and wooded area which may be removed with replacements planted (shown indicatively)	—
Trees and wooded area which should be retained (shown indicatively)	—
Proposed pedestrian footpath/ramp	—
Existing building/structure	—
Existing building to be demolished	—
Existing road or footpath	—
Proposed vehicle access track/ramp	—
Proposed verge/embankment	—
Existing watercourse/pond	—
Proposed rock armour revetment	—
Engineered fill	—
Soil improved ground	—
Proposed flood gate	—
Proposed demountable flood barrier	—
Change in Operation	—
Operation Reference	C1-FW-3
Section location mark	—

P01	01/05/24	ISSUED FOR PUBLICATION	JD	RM	SS	AM
Rev	Rev. Date	Purpose of revision	Drawn	Checked	Rev'd	Appr'd

**Jacobs**  
95 Bothwell St, Glasgow, G2 7HX  
Tel: +44(0)141 243 8000 Fax: +44(0)141 226 3109  
www.jacobs.com

Client: **FALKIRK COUNCIL**  
The Foundry, 4 Central Park Avenue,  
Central Boulevard, Larbert, FK5 4RU  
grangemouthfps@falkirk.gov.uk

Project: **GRANGEMOUTH FLOOD PROTECTION SCHEME**

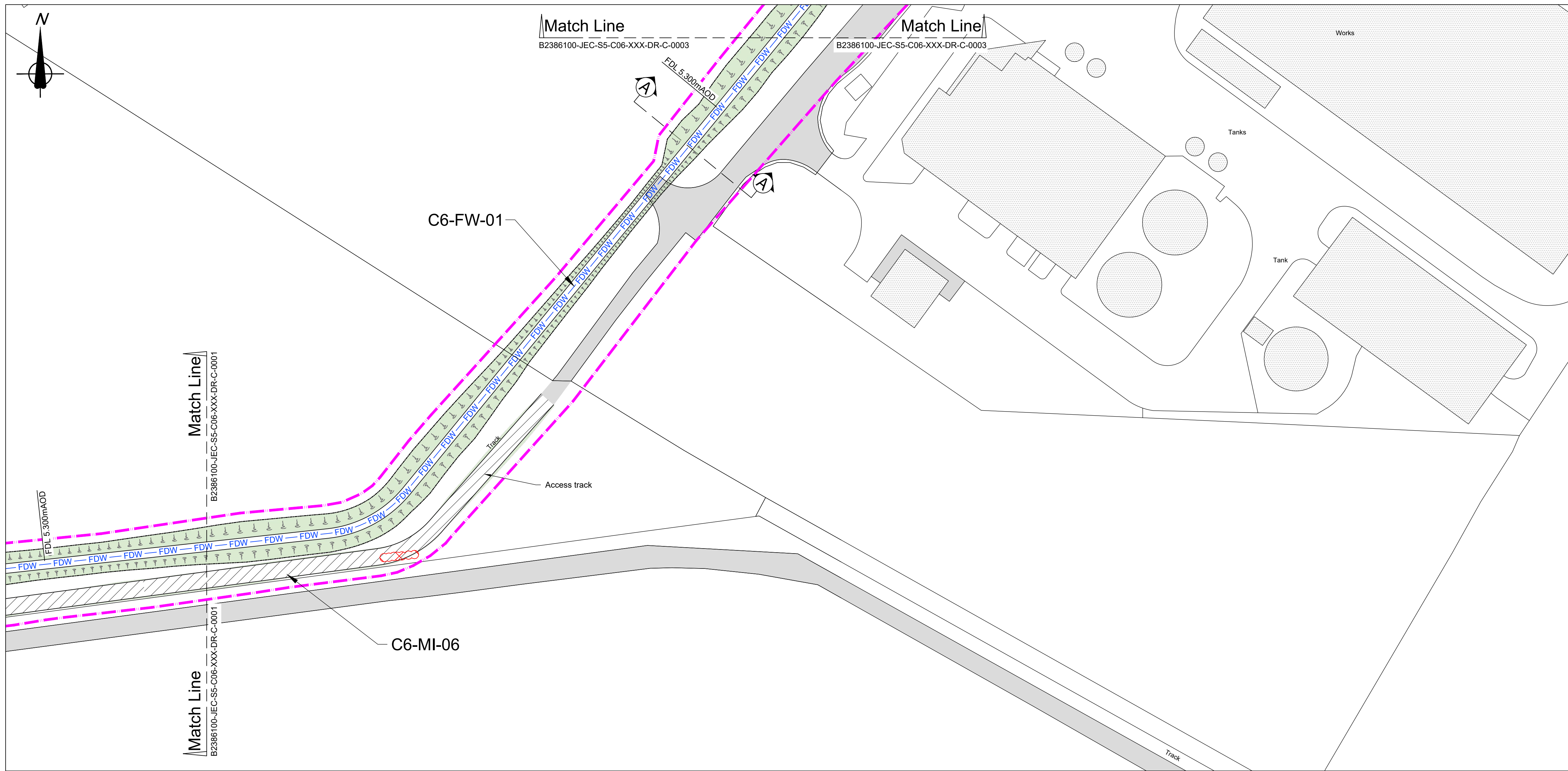
Drawing title: **CELL 6 OPERATIONS SHEET 1**

Drawing status: **S8-SUITABLE FOR STATUTORY CONSENTS**

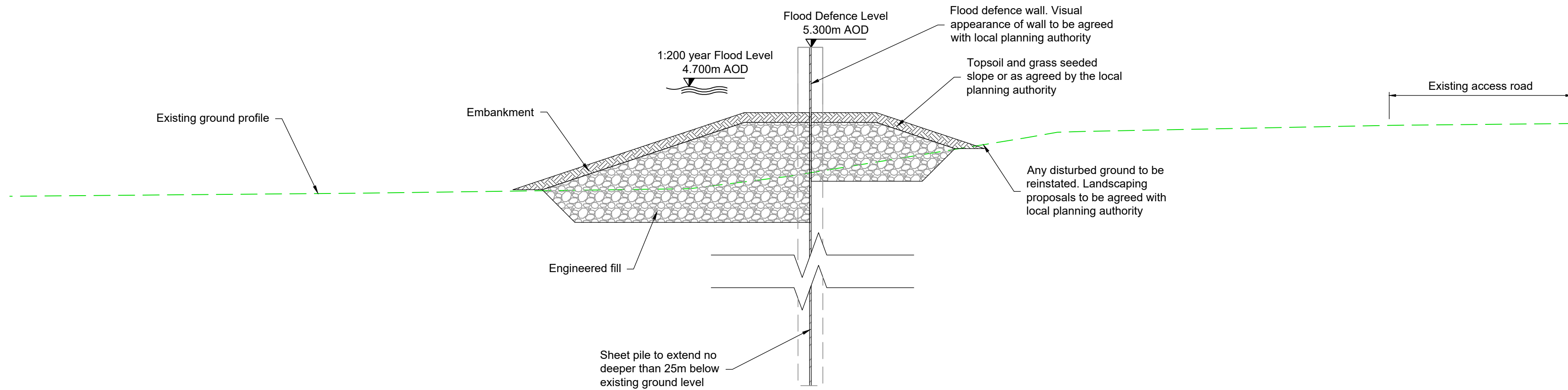
Scale	1:500	DO NOT SCALE
Jacobs No.	B2386100	Rev
Client no.		P01

Drawing number: **B2386100-JEC-S5-C06-XXX-DR-C-0001**

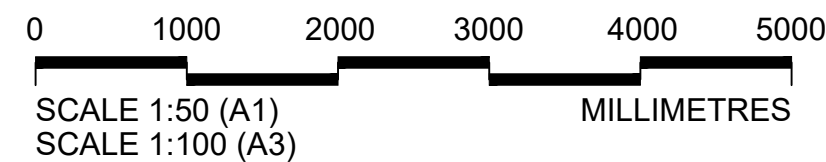




PLAN



SECTION A-A



- GENERAL NOTES**
1. All dimensions in metres unless stated otherwise.
  2. This plan is provided in accordance with the requirements of the Flood Risk Management (Scotland) Act 2009 Section 60 and Schedule 2.
  3. The Operations detailed on this plan are fully described in the accompanying Scheme Operations document.
  4. Supplementary information is included in accompanying EIA Report.
  5. The finish of the flood defences indicated on this drawing are proposed finishes and will be subject to the local planning authority approval. The EIA outlines the proposed flood defence finishes.

**Abbreviations**  
FDW Flood Defence Wall  
FB Flood Barrier  
FG Flood Gate  
FDL Flood Defence Level (top of embankment/wall including copes but excluding fences/railings)  
mAOD Meters Above Ordnance Datum

LEGEND	
Limit of land upon which entry is required for the purpose of carrying out the operations and execution of temporary works	---
Proposed flood defence wall	— FDW —
Existing ground profile	—
Proposed flood defence embankment	—
Trees and wooded area which may be removed with replacements planted (shown indicatively)	—
Trees and wooded area which should be retained (shown indicatively)	—
Proposed pedestrian footpath/ramp	—
Existing building/structure	—
Existing building to be demolished	—
Existing road or footpath	—
Proposed vehicle access track/ramp	—
Proposed verge/embankment	—
Existing watercourse/pond	—
Proposed rock armour revetment	—
Engineered fill	—
Soil improved ground	—
Proposed flood gate	—
Proposed demountable flood barrier	—
Change in Operation	—
Operation Reference	C1-FW-3
Section location mark	—

P01	01/05/24	ISSUED FOR PUBLICATION	JD	RM	SS	AM
Rev	Rev. Date	Purpose of revision	Drawn	Checkd	Rev'd	Apprv'd

**Jacobs**  
95 Bothwell St, Glasgow, G2 7HX  
Tel: +44(0)141 243 8000 Fax: +44(0)141 226 3109  
www.jacobs.com

Client  
**FALKIRK COUNCIL**  
The Foundry, 4 Central Park Avenue,  
Central Boulevard, Larbert, FK5 4RU  
grangemouthfps@falkirk.gov.uk

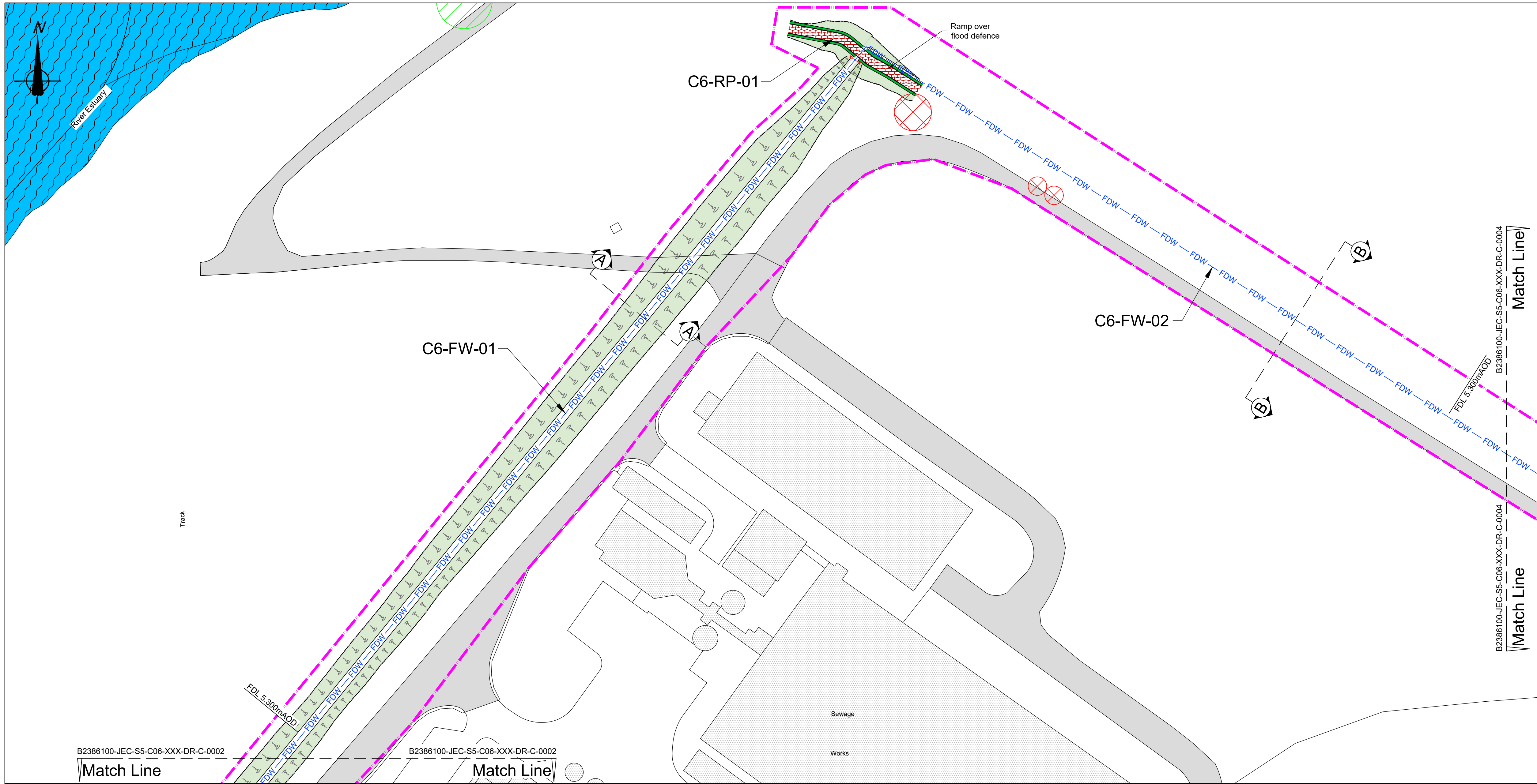
Project  
**GRANGEMOUTH FLOOD PROTECTION SCHEME**

Drawing title  
**CELL 6 OPERATIONS SHEET 2**

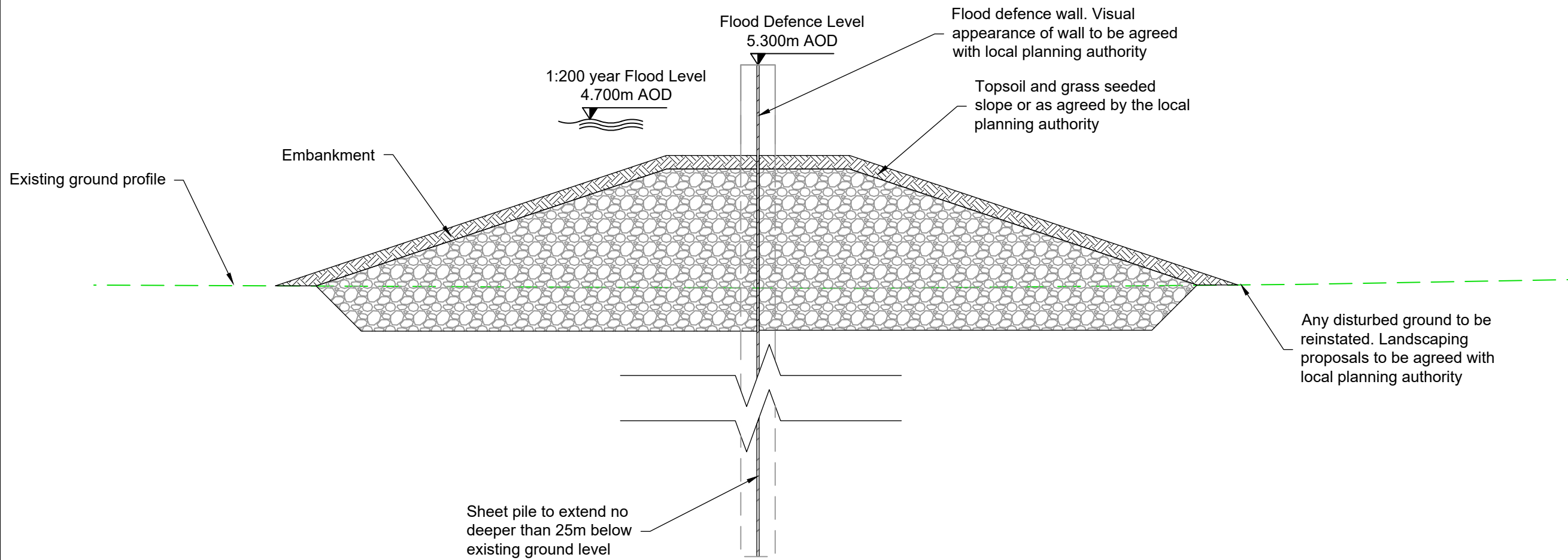
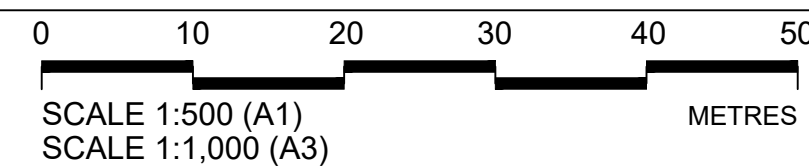
Drawing status	
<b>S8-SUITABLE FOR STATUTORY CONSENTS</b>	
Scale	1:500
Jacobs No.	B2386100
Client no.	P01
Drawing number	B2386100-JEC-S5-C06-XXX-DR-C-0002

© Copyright 2023 CH2M Hill United Kingdom. The concepts and information contained in this document are the property of Jacobs. Use or copying of this document in whole or in part without the written permission of Jacobs constitutes an infringement of copyright. Limitation: This drawing has been prepared on behalf of, and for the exclusive use of, Jacobs Client, and is subject to, and issued in accordance with, the provisions of the contract between Jacobs and the Client. Jacobs accepts no liability or responsibility whatsoever for, or in respect of, any use of, or reliance upon, this drawing by any third party.

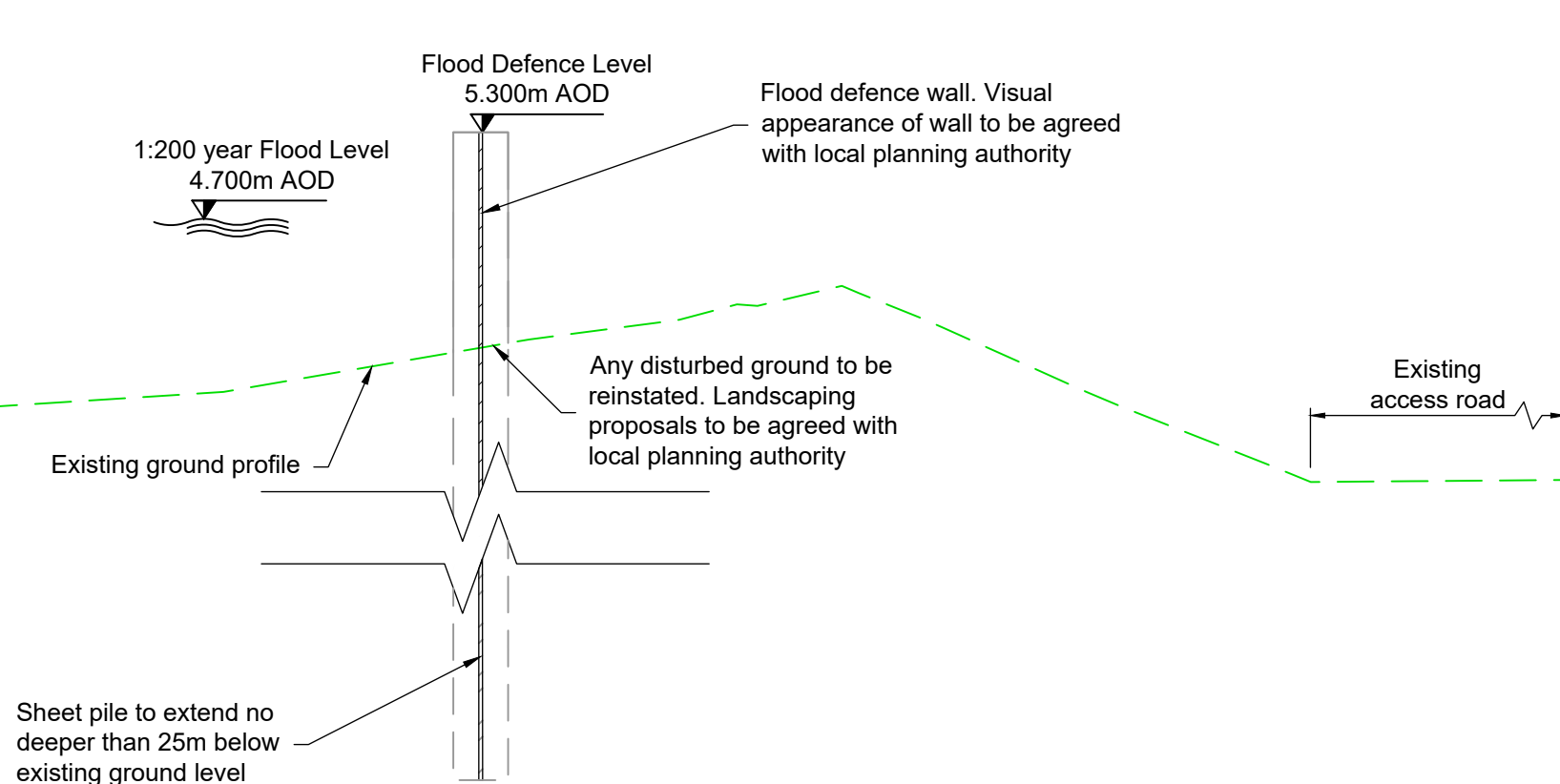




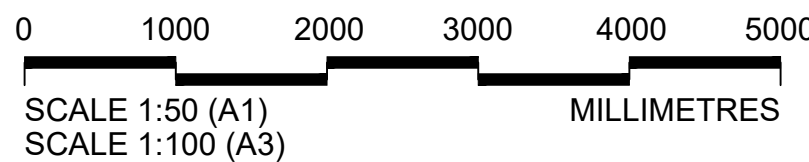
PLAN



SECTION A-A



SECTION B-B



- GENERAL NOTES**
1. All dimensions in metres unless stated otherwise.
  2. This plan is provided in accordance with the requirements of the Flood Risk Management (Scotland) Act 2009 Section 60 and Schedule 2.
  3. The Operations detailed on this plan are fully described in the accompanying Scheme Operations document.
  4. Supplementary information is included in accompanying EIA Report.
  5. The finish of the flood defences indicated on this drawing are proposed finishes and will be subject to the local planning authority approval. The EIA outlines the proposed flood defence finishes.

**Abbreviations**  
FDW Flood Defence Wall  
FB Flood Barrier  
FG Flood Gate  
FDL Flood Defence Level (top of embankment/wall including copes but excluding fences/railings)  
mAOD Meters Above Ordnance Datum

LEGEND	
Limit of land upon which entry is required for the purpose of carrying out the operations and execution of temporary works	---
Proposed flood defence wall	— FDW —
Existing ground profile	—
Proposed flood defence embankment	—
Trees and wooded area which may be removed with replacements planted (shown indicatively)	—
Trees and wooded area which should be retained (shown indicatively)	—
Proposed pedestrian footpath/ramp	—
Existing building/structure	—
Existing building to be demolished	—
Existing road or footpath	—
Proposed vehicle access track/ramp	—
Proposed verge/embankment	—
Existing watercourse/pond	—
Proposed rock armour revetment	—
Engineered fill	—
Soil improved ground	—
Proposed flood gate	—
Proposed demountable flood barrier	—
Change in Operation	—
Operation Reference	C1-FW-3
Section location mark	—

P01	01/05/24	ISSUED FOR PUBLICATION	JD	RM	SS	AM
Rev	Rev. Date	Purpose of revision	Drawn	Checkd	Rev'd	Appr'd

**Jacobs**  
95 Bothwell St, Glasgow, G2 7HX  
Tel: +44(0)141 243 8000 Fax: +44(0)141 226 3109  
www.jacobs.com

Client  
**FALKIRK COUNCIL**  
The Foundry, 4 Central Park Avenue,  
Central Boulevard, Larbert, FK5 4RU  
grangemouthfps@falkirk.gov.uk

Project  
**GRANGEMOUTH FLOOD PROTECTION SCHEME**

Drawing title  
**CELL 6 OPERATIONS SHEET 3**

Drawing status  
**S8-SUITABLE FOR STATUTORY CONSENTS**

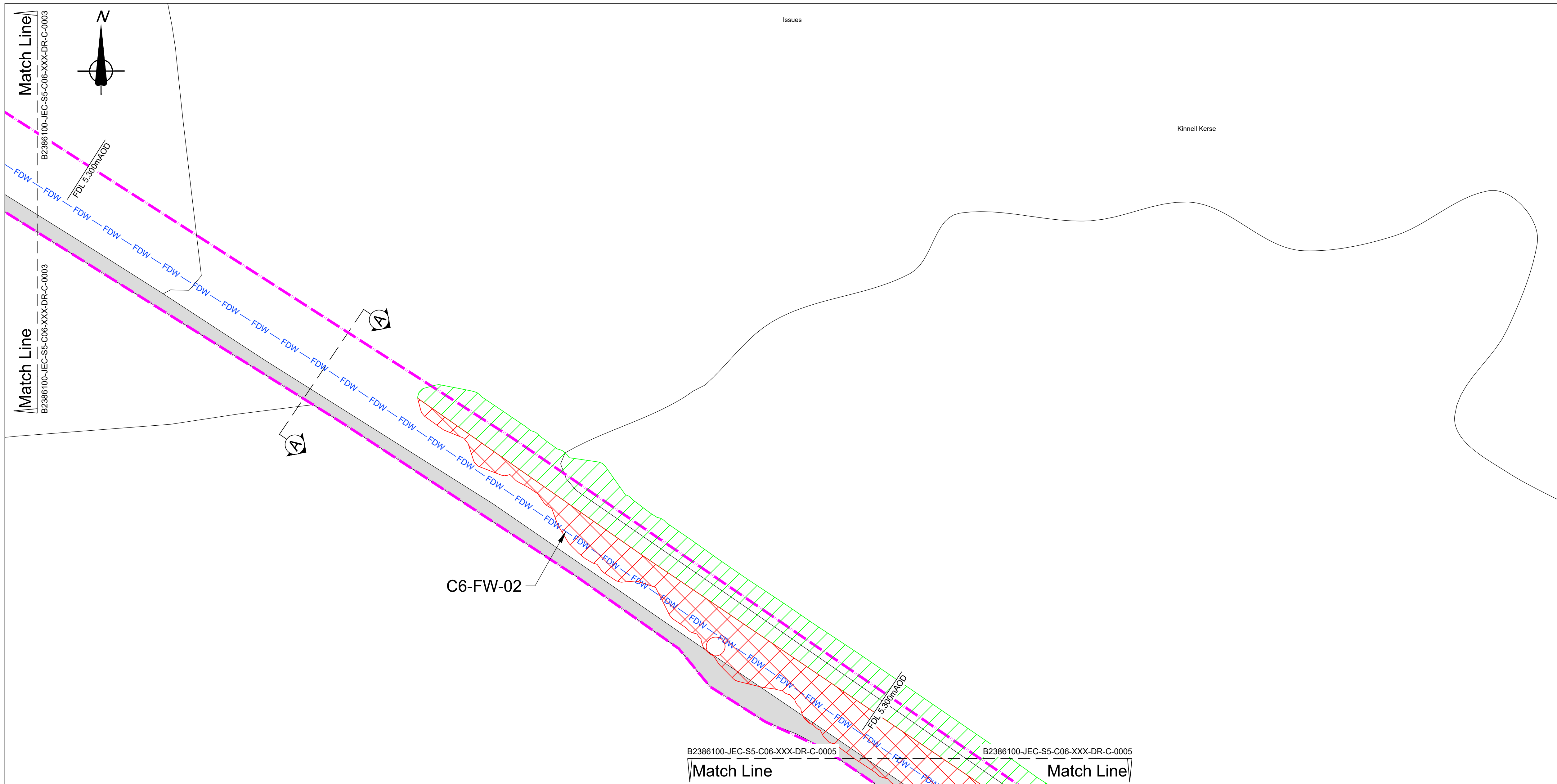
Scale	1:500	DO NOT SCALE
Jacobs No.	B2386100	Rev
Client no.		P01

Drawing number  
**B2386100-JEC-S5-C06-XXX-DR-C-0003**

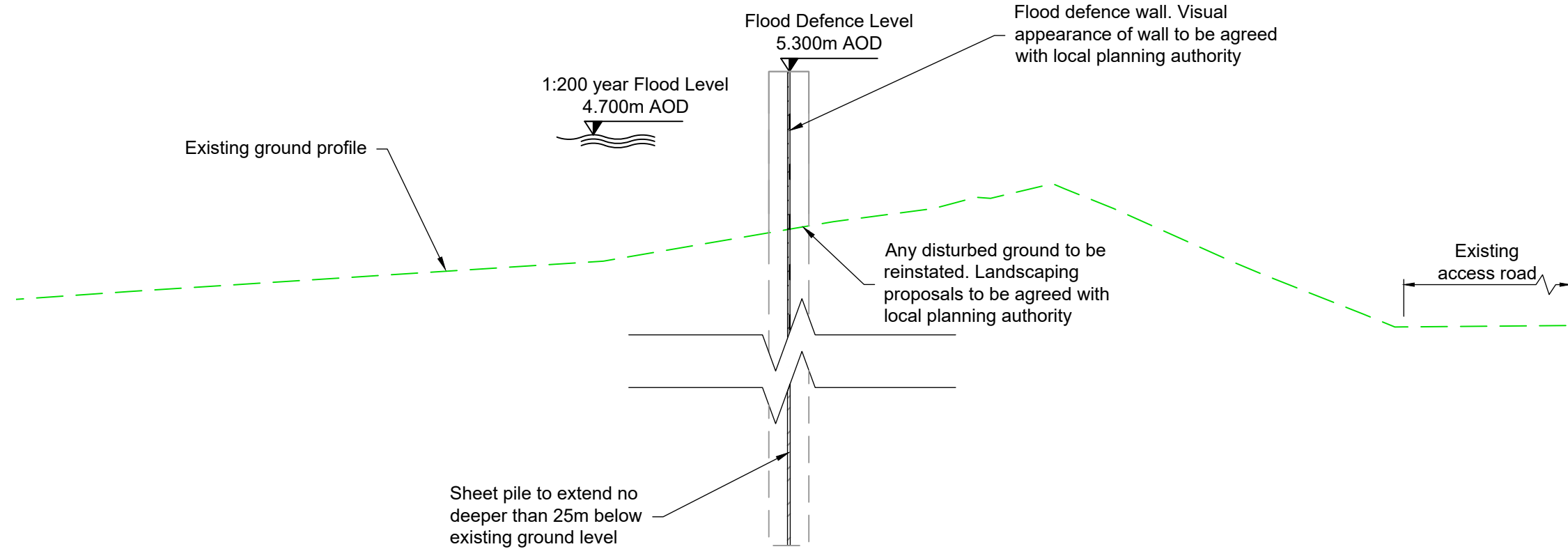
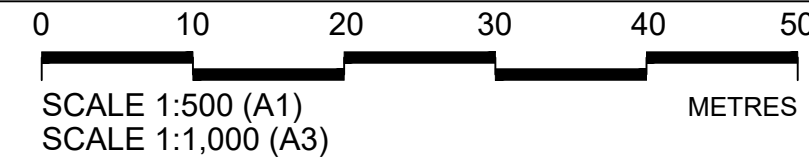
© Copyright 2023 CH2M Hill United Kingdom. The concepts and information contained in this document are the property of Jacobs. Use or copying of this document in whole or in part without the written permission of Jacobs constitutes an infringement of copyright. Limitation: This drawing has been prepared on behalf of, and for the exclusive use of, Jacobs Client, and is subject to, and issued in accordance with, the provisions of the contract between Jacobs and the Client. Jacobs accepts no liability or responsibility whatsoever for, or in respect of, any use of, or reliance upon, this drawing by any third party.

Reproduced by permission of Ordnance Survey on behalf of HMSO.  
© Crown copyright [and database right 2020]. All rights reserved  
Ordnance Survey Licence number: Falkirk Council - 100023384

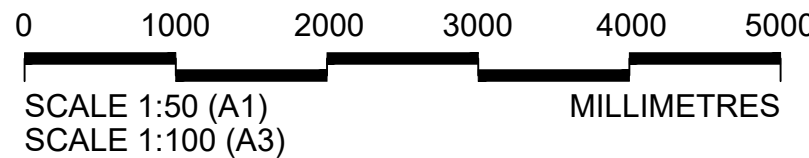




PLAN



SECTION A-A



- GENERAL NOTES**
- All dimensions in metres unless stated otherwise.
  - This plan is provided in accordance with the requirements of the Flood Risk Management (Scotland) Act 2009 Section 60 and Schedule 2.
  - The Operations detailed on this plan are fully described in the accompanying Scheme Operations document.
  - Supplementary information is included in accompanying EIA Report.
  - The finish of the flood defences indicated on this drawing are proposed finishes and will be subject to the local planning authority approval. The EIA outlines the proposed flood defence finishes.

**Abbreviations**

FDW	Flood Defence Wall
FB	Flood Barrier
FG	Flood Gate
FDL	Flood Defence Level (top of embankment/wall including copes but excluding fences/railings)
mAOD	Meters Above Ordnance Datum

**LEGEND**

Limit of land upon which entry is required for the purpose of carrying out the operations and execution of temporary works	
Proposed flood defence wall	
Existing ground profile	
Proposed flood defence embankment	
Trees and wooded area which may be removed with replacements planted (shown indicatively)	
Trees and wooded area which should be retained (shown indicatively)	
Proposed pedestrian footpath/ramp	
Existing building/structure	
Existing building to be demolished	
Existing road or footpath	
Proposed vehicle access track/ramp	
Proposed verge/embankment	
Existing watercourse/pond	
Proposed rock armour revetment	
Engineered fill	
Soil improved ground	
Proposed flood gate	
Proposed demountable flood barrier	
Change in Operation	
Operation Reference	
Section location mark	

P01	01/05/24	ISSUED FOR PUBLICATION	JD	RM	SS	AM
Rev	Rev. Date	Purpose of revision	Drawn	Checked	Rev'd	Appr'd

**Jacobs**  
95 Bothwell St, Glasgow, G2 7HX  
Tel: +44(0)141 243 8000 Fax: +44(0)141 226 3109  
www.jacobs.com

Client: **FALKIRK COUNCIL**  
The Foundry, 4 Central Park Avenue,  
Central Boulevard, Larbert, FK5 4RU  
grangemouthfps@falkirk.gov.uk

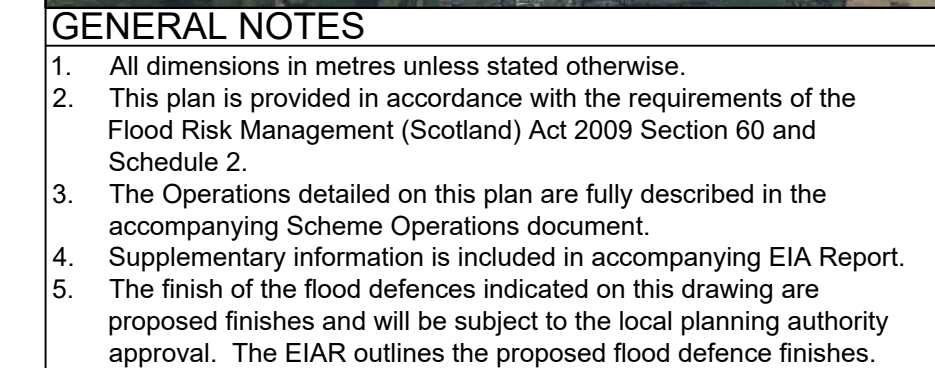
Project: **GRANGEMOUTH FLOOD PROTECTION SCHEME**











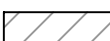



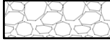




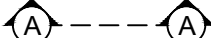
Drawing title: **CELL 6 OPERATIONS SHEET 4**

Drawing status: **S8-SUITABLE FOR STATUTORY CONSENTS**

Scale	<b>1:500</b>	DO NOT SCALE
Jacobs No.	<b>B2386100</b>	Rev
Client no.		<b>P01</b>
Drawing number	<b>B2386100-JEC-S5-C06-XXX-DR-C-0004</b>	





LEGEND	
Limit of land upon which entry is required for the purpose of carrying out the operations and execution of temporary works	
Proposed flood defence wall	
Existing ground profile	
Proposed flood defence embankment	
Trees and wooded area which may be removed with replacements planted (shown indicatively)	
Trees and wooded area which should be retained (shown indicatively)	
Proposed pedestrian footpath/ramp	
Existing building/structure	
Existing building to be demolished	
Existing road or footpath	
Proposed vehicle access track/ramp	
Proposed verge/embankment	
Existing watercourse/pond	
Proposed rock armour revetment	
Engineered fill	
Soil improved ground	
Proposed flood gate	
Proposed demountable flood barrier	
Change in Operation	
Operation Reference	C1-FW-3
Section location mark	



95 Bothwell St, Glasgow, G2 7HX  
 Tel: +44(0)141 243 8000 Fax: +44(0)141 226 3109  
[www.jacobs.com](http://www.jacobs.com)

Client



**FALKIRK COUNCIL**

The Foundry, 4 Central Park Avenue,  
 Central Boulevard, Larbert, FK5 4RU  
[grangemouthips@falkirk.gov.uk](mailto:grangemouthips@falkirk.gov.uk)



Drawing title

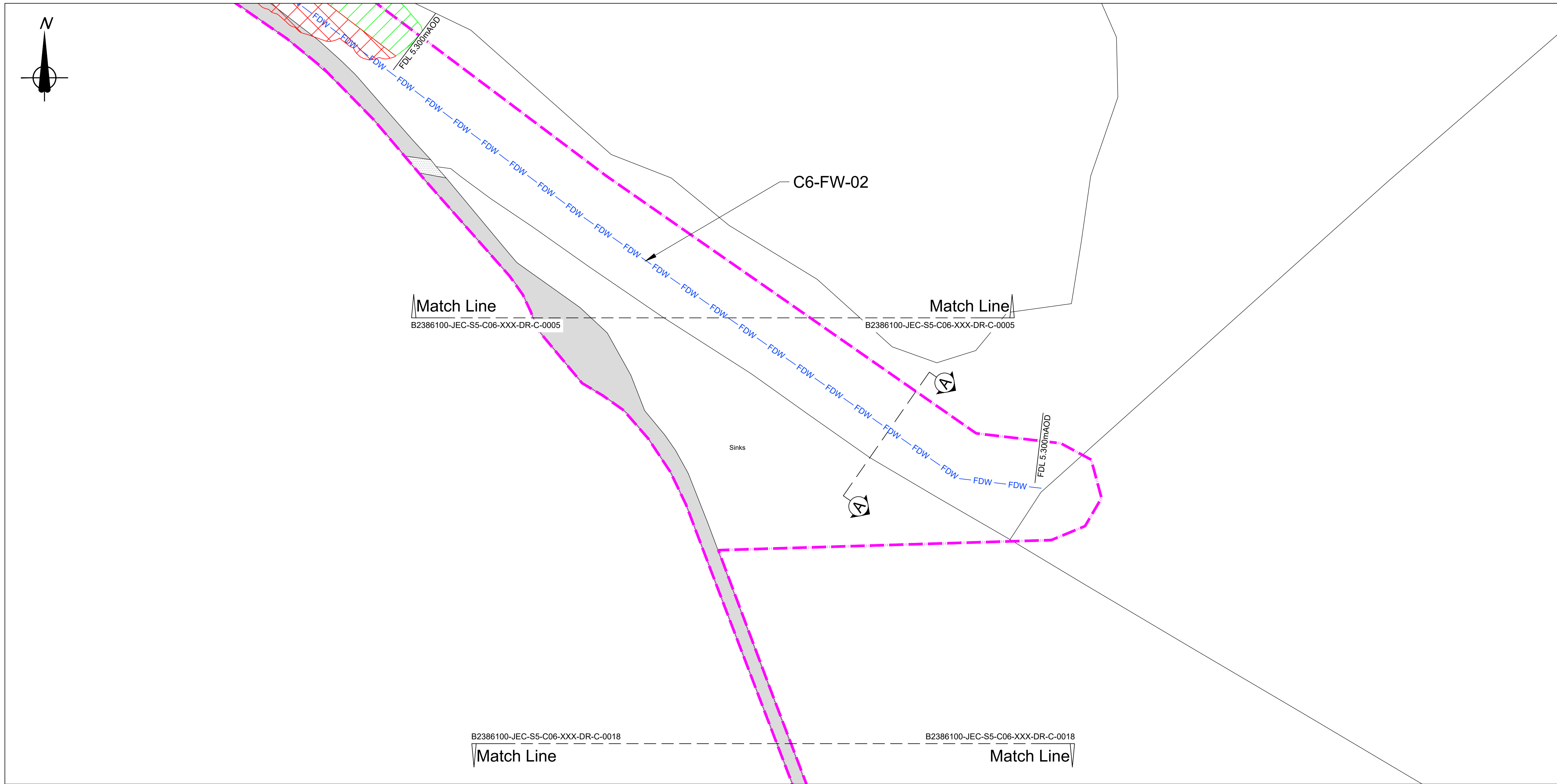
# CELL 6 OPERATIONS SHEET 5

Drawing number  
**B2386100-JEC-S5-C06-XXX-DR-C-0005**

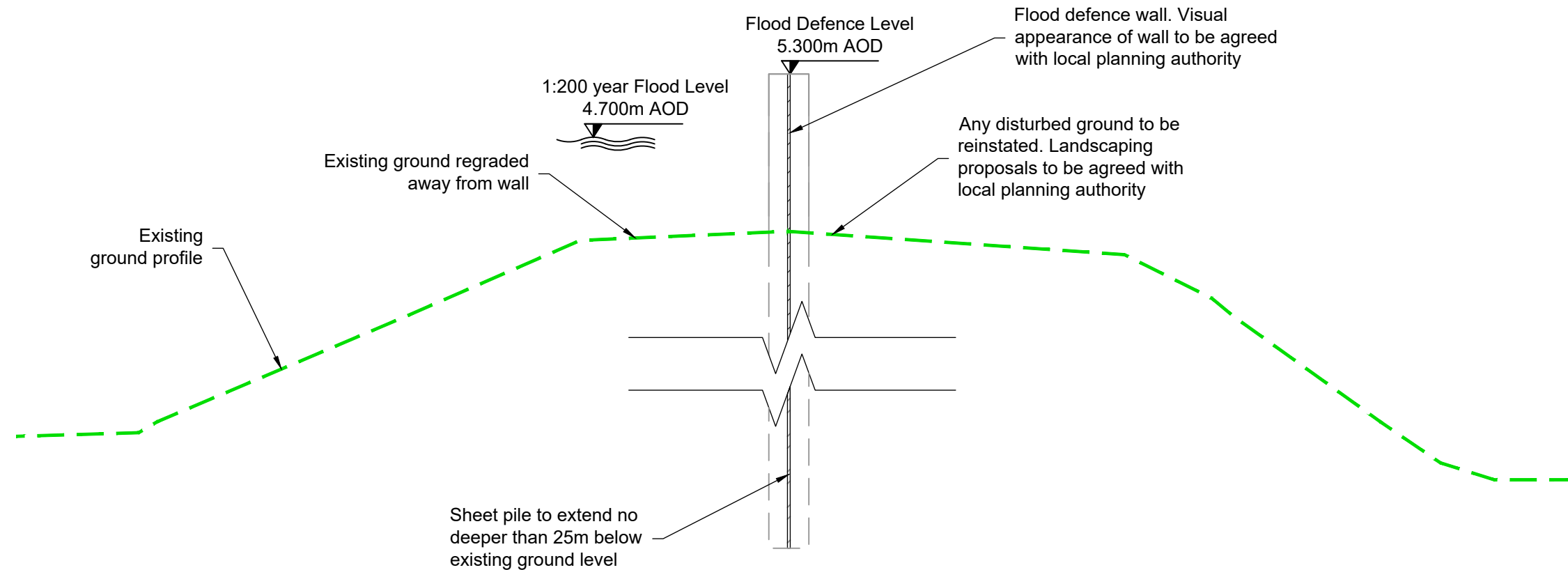
Reproduced by permission of Ordnance Survey on behalf of HMSO.  
© Crown copyright [and database right 2020] All rights reserved  
Ordnance Survey Licence number: Falkirk Council - 100023384

© Copyright 2023 CH2M Hill United Kingdom. The concepts and information contained in this document are the property of Jacobs. Use or copying of this document in whole or in part without the written permission of Jacobs constitutes an infringement of copyright. Limitation: This drawing has been prepared on behalf of, and for the exclusive use of Jacobs' Client, and is subject to, and issued in accordance with, the provisions of the contract between Jacobs and the Client. Jacobs accepts no liability or responsibility whatsoever for, or in respect of, any use of, or reliance upon, this drawing by any third party.

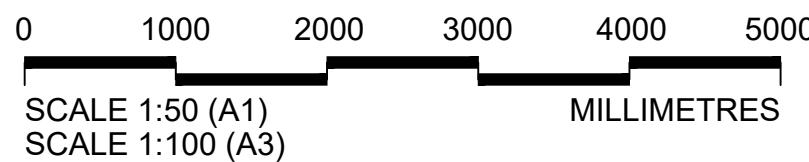




PLAN



SECTION A-A



- GENERAL NOTES**
1. All dimensions in metres unless stated otherwise.
  2. This plan is provided in accordance with the requirements of the Flood Risk Management (Scotland) Act 2009 Section 60 and Schedule 2.
  3. The Operations detailed on this plan are fully described in the accompanying Scheme Operations document.
  4. Supplementary information is included in accompanying EIA Report.
  5. The finish of the flood defences indicated on this drawing are proposed finishes and will be subject to the local planning authority approval. The EIA outlines the proposed flood defence finishes.

**Abbreviations**

FDW Flood Defence Wall  
FB Flood Barrier  
FG Flood Gate  
FDL Flood Defence Level (top of embankment/wall including copes but excluding fences/railings)  
mAOD Meters Above Ordnance Datum

LEGEND	
Limit of land upon which entry is required for the purpose of carrying out the operations and execution of temporary works	---
Proposed flood defence wall	— FDW —
Existing ground profile	---
Proposed flood defence embankment	---
Trees and wooded area which may be removed with replacements planted (shown indicatively)	---
Trees and wooded area which should be retained (shown indicatively)	---
Proposed pedestrian footpath/ramp	---
Existing building/structure	---
Existing building to be demolished	---
Existing road or footpath	---
Proposed vehicle access track/ramp	---
Proposed verge/embankment	---
Existing watercourse/pond	---
Proposed rock armour revetment	---
Engineered fill	---
Soil improved ground	---
Proposed flood gate	---
Proposed demountable flood barrier	---
Change in Operation	---
Operation Reference	C1-FW-3
Section location mark	---

P01	01/05/24	ISSUED FOR PUBLICATION	JD	RM	SS	AM
Rev	Rev. Date	Purpose of revision	Drawn	Checkd	Rev'd	Appr'd



95 Bothwell St, Glasgow, G2 7HX  
Tel: +44(0)141 243 8000 Fax: +44(0)141 226 3109  
www.jacobs.com

Client

**FALKIRK COUNCIL**  
The Foundry, 4 Central Park Avenue,  
Central Boulevard, Larbert, FK5 4RU  
grangemouthfps@falkirk.gov.uk



Project

**GRANGEMOUTH FLOOD PROTECTION SCHEME**

Drawing title

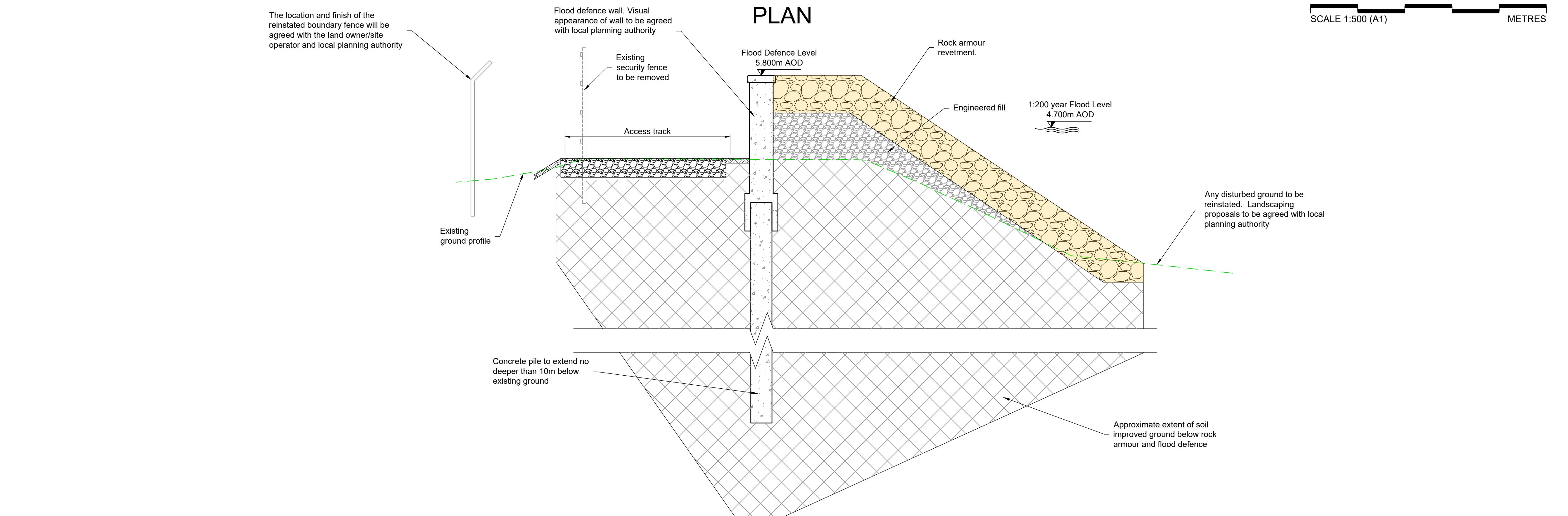
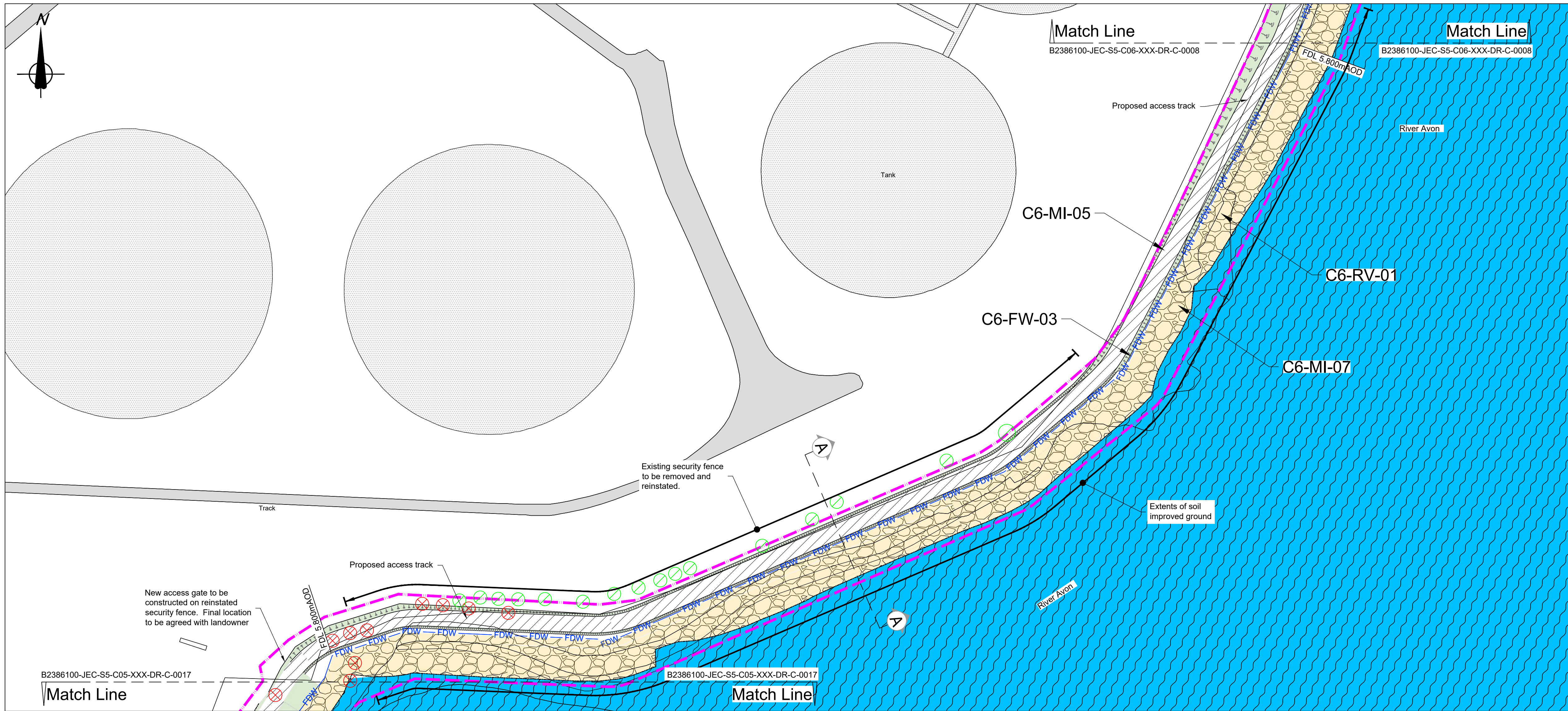
**CELL 6 OPERATIONS SHEET 6**

Drawing status		
S8-SUITABLE FOR STATUTORY CONSENTS		
Scale	1:500	DO NOT SCALE
Jacobs No.	B2386100	Rev
Client no.		P01

Drawing number

**B2386100-JEC-S5-C06-XXX-DR-C-0006**





- GENERAL NOTES**
1. All dimensions in metres unless stated otherwise.
  2. This plan is provided in accordance with the requirements of the Flood Risk Management (Scotland) Act 2009 Section 60 and Schedule 2.
  3. The Operations detailed on this plan are fully described in the accompanying Scheme Operations document.
  4. Supplementary information is included in accompanying EIA Report.
  5. The finish of the flood defences indicated on this drawing are proposed finishes and will be subject to the local planning authority approval. The EIAR outlines the proposed flood defence finishes.

**Abbreviations**

FDW	Flood Defence Wall
FB	Flood Barrier
FG	Flood Gate
FDL	Flood Defence Level (top of embankment/wall including copes but excluding fences/railings)
mAOD	Meters Above Ordnance Datum

- LEGEND**
- Limit of land upon which entry is required for the purpose of carrying out the operations and execution of temporary works
- Proposed flood defence wall — FDW —
- Existing ground profile
- Proposed flood defence embankment
- Trees and wooded area which may be removed with replacements planted (shown indicatively)
- Trees and wooded area which should be retained (shown indicatively)
- Proposed pedestrian footpath/ramp
- Existing building/structure
- Existing building to be demolished
- Existing road or footpath
- Proposed vehicle access track/ramp
- Proposed verge/embankment
- Existing watercourse/pond
- Proposed rock armour revetment
- Engineered fill
- Soil improved ground
- Proposed flood gate
- Proposed demountable flood barrier
- Change in Operation
- Operation Reference
- Section location mark

P01	01/05/24	ISSUED FOR PUBLICATION	JD	RM	SS	AM
Rev	Rev. Date	Purpose of revision	Drawn	Checked	Rev'd	Appr'd

**Jacobs**

95 Bothwell St, Glasgow, G2 7HX  
Tel: +44(0)141 243 8000 Fax: +44(0)141 226 3109  
www.jacobs.com

Client: **FALKIRK COUNCIL**  
The Foundry, 4 Central Park Avenue,  
Central Boulevard, Larbert, FK5 4RU  
grangemouthfps@falkirk.gov.uk

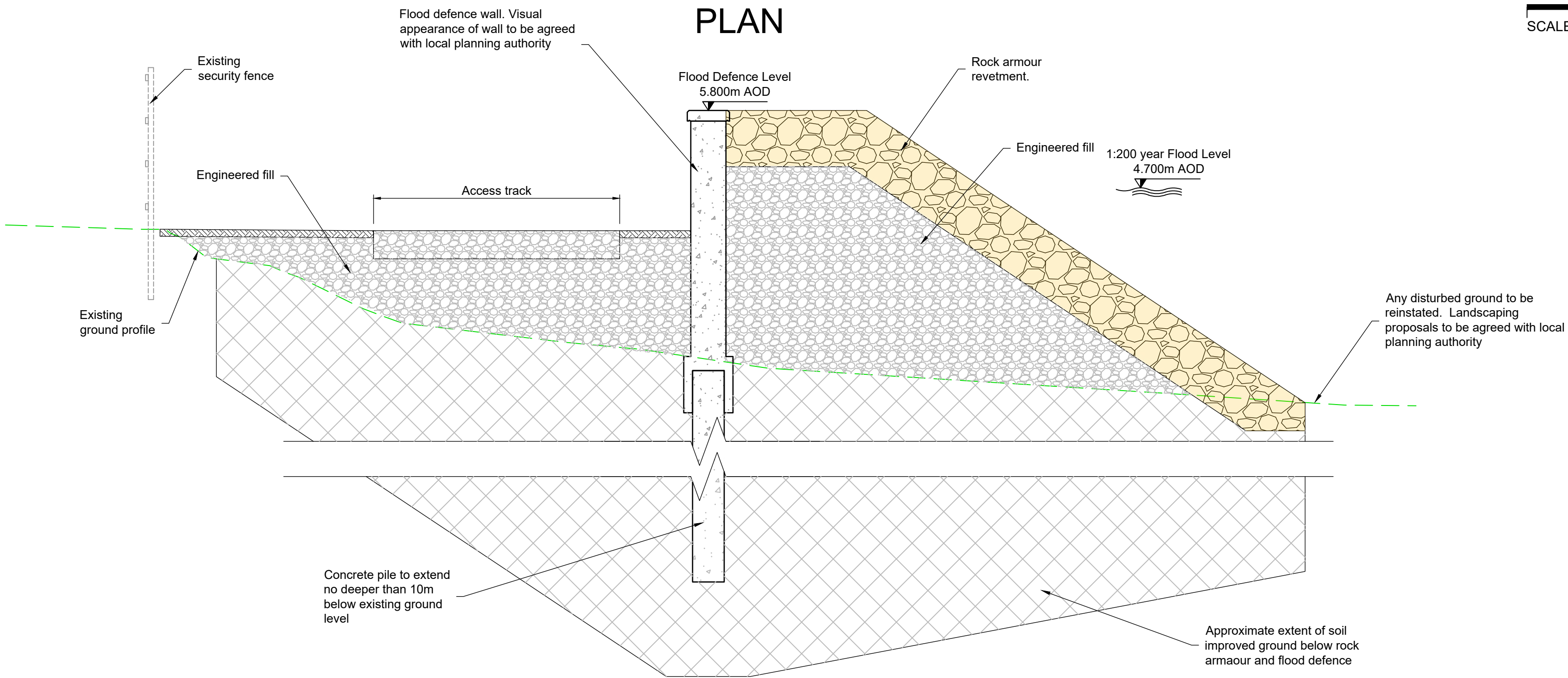
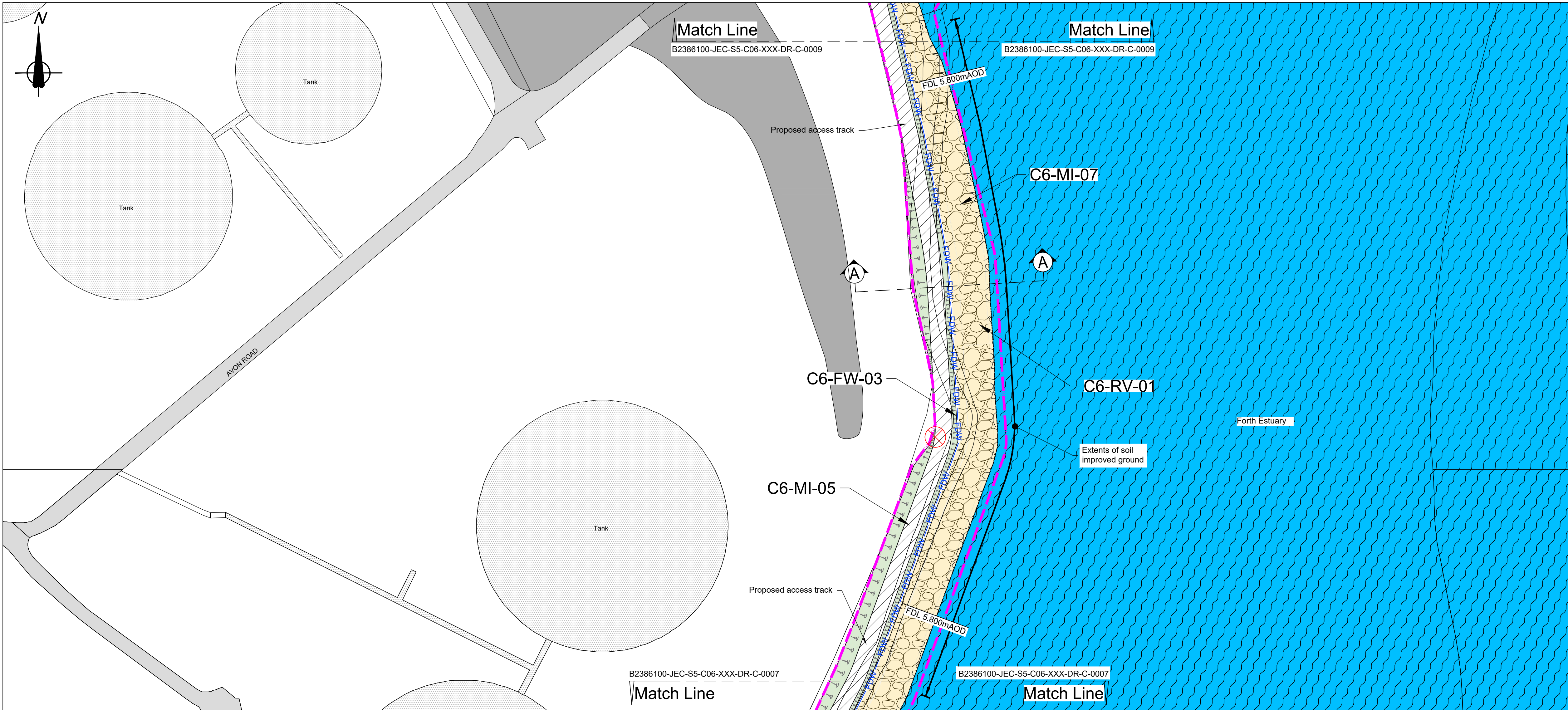
Project: **GRANGEMOUTH FLOOD PROTECTION SCHEME**

Drawing title: **CELL 6 OPERATIONS SHEET 7**

Drawing status	<b>S8-SUITABLE FOR STATUTORY CONSENTS</b>	
Scale	<b>1:500</b>	<b>DO NOT SCALE</b>
Jacobs No.	<b>B2386100</b>	Rev
Client no.		<b>P01</b>
Drawing number	<b>B2386100-JEC-S5-C06-XXX-DR-C-0007</b>	

© Copyright 2023 CH2M Hill United Kingdom. The concepts and information contained in this document are the property of Jacobs. Use or copying of this document in whole or in part without the written permission of Jacobs constitutes an infringement of copyright. Limitation: This drawing has been prepared on behalf of, and for the exclusive use of, the Client. Jacobs accepts no liability or responsibility whatsoever for, or in respect of, any use of, or reliance upon, this drawing by any third party.





SECTION A - A



- GENERAL NOTES**
1. All dimensions in metres unless stated otherwise.
  2. This plan is provided in accordance with the requirements of the Flood Risk Management (Scotland) Act 2009 Section 60 and Schedule 2.
  3. The Operations detailed on this plan are fully described in the accompanying Scheme Operations document.
  4. Supplementary information is included in accompanying EIA Report.
  5. The finish of the flood defences indicated on this drawing are proposed finishes and will be subject to the local planning authority approval. The EIA outlines the proposed flood defence finishes.

**Abbreviations**

FDW	Flood Defence Wall
FB	Flood Barrier
FG	Flood Gate
FDL	Flood Defence Level (top of embankment/wall including copes but excluding fences/railings)
mAOD	Meters Above Ordnance Datum

**LEGEND**

Limit of land upon which entry is required for the purpose of carrying out the operations and execution of temporary works	---
Proposed flood defence wall	— FDW —
Existing ground profile	—
Proposed flood defence embankment	—
Trees and wooded area which may be removed with replacements planted (shown indicatively)	—
Trees and wooded area which should be retained (shown indicatively)	—
Proposed pedestrian footpath/ramp	—
Existing building/structure	—
Existing building to be demolished	—
Existing road or footpath	—
Proposed vehicle access track/ramp	—
Proposed verge/embankment	—
Existing watercourse/pond	—
Proposed rock armour revetment	—
Engineered fill	—
Soil improved ground	—
Proposed flood gate	—
Proposed demountable flood barrier	—
Change in Operation	—
Operation Reference	C1-FW-3
Section location mark	— A — A

P01	01/05/24	ISSUED FOR PUBLICATION	JD	RM	SS	AM
Rev	Rev. Date	Purpose of revision	Drawn	Checked	Rev'd	Appr'd

**Jacobs**  
95 Bothwell St, Glasgow, G2 7HX  
Tel: +44(0)141 243 8000 Fax: +44(0)141 226 3109  
www.jacobs.com

Client: **FALKIRK COUNCIL**  
The Foundry, 4 Central Park Avenue,  
Central Boulevard, Larbert, FK5 4RU  
grangemouthfps@falkirk.gov.uk

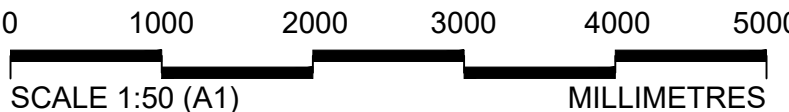
Project: **GRANGEMOUTH FLOOD PROTECTION SCHEME**

Drawing title: **CELL 6 OPERATIONS SHEET 8**

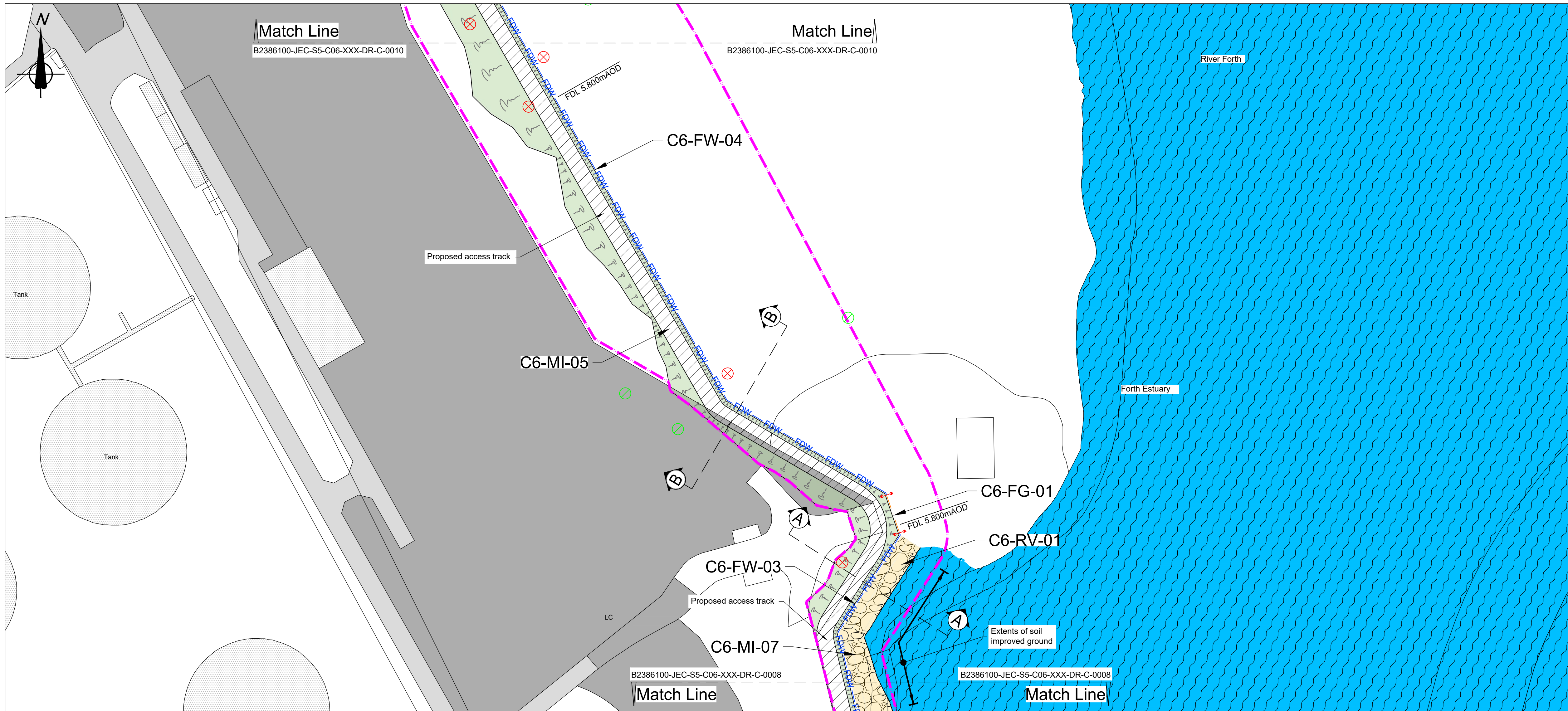
Drawing status: **S8-SUITABLE FOR STATUTORY CONSENTS**

Scale	1:500	DO NOT SCALE
Jacobs No.	B2386100	Rev
Client no.		P01
Drawing number	B2386100-JEC-S5-C06-XXX-DR-C-0008	

© Copyright 2023 CH2M Hill United Kingdom. The concepts and information contained in this document are the property of Jacobs. Use or copying of this document in whole or in part without the written permission of Jacobs constitutes an infringement of copyright. Limitation: This drawing has been prepared on behalf of, and for the exclusive use of, Jacobs Client, and is subject to, and issued in accordance with, the provisions of the contract between Jacobs and the Client. Jacobs accepts no liability or responsibility whatsoever for, or in respect of, any use of, or reliance upon, this drawing by any third party.

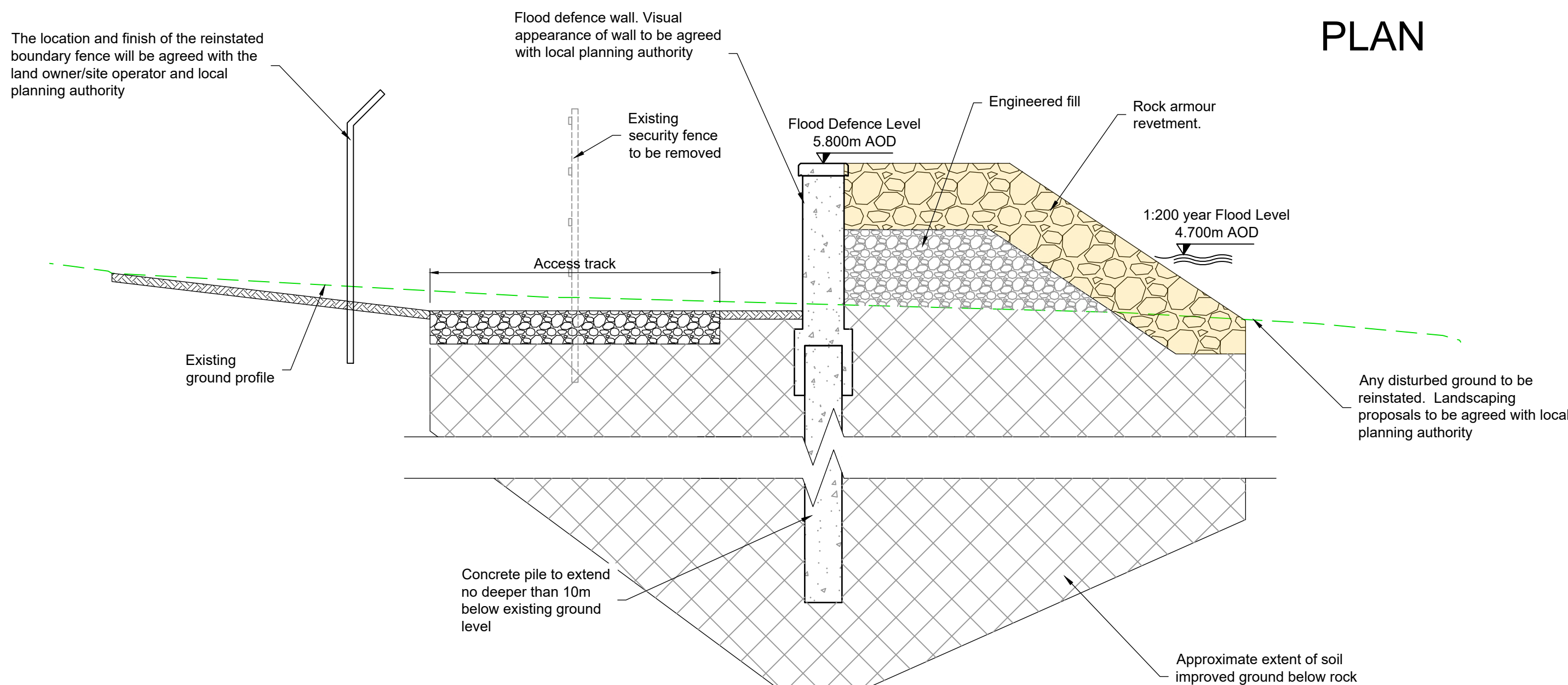




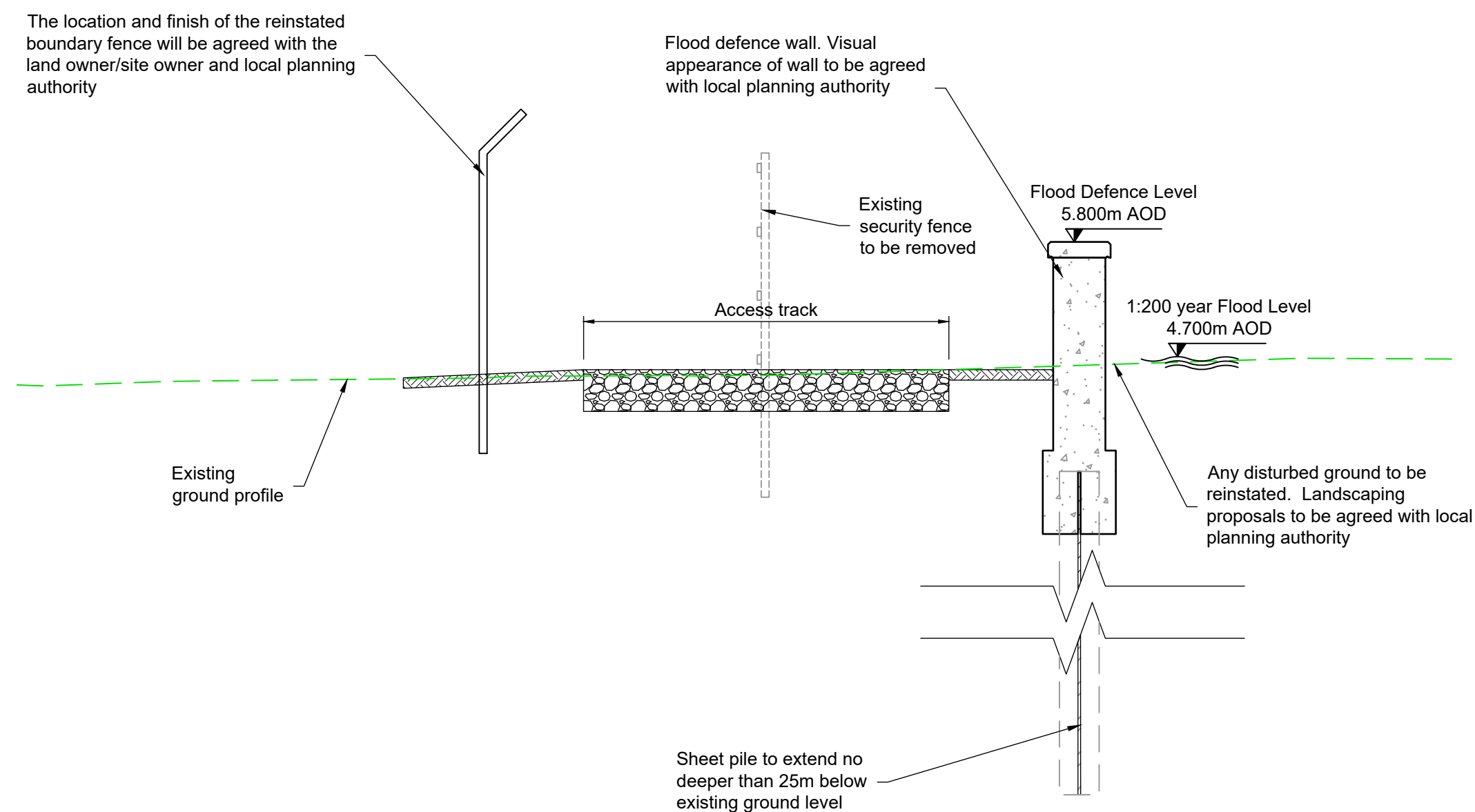


PLAN

0 10 20 30 40 50  
SCALE 1:500 (A1) METRES



SECTION A-A



SECTION B-B

0 1000 2000 3000 4000 5000  
SCALE 1:50 (A1) MILLIMETRES



- GENERAL NOTES**
1. All dimensions in metres unless stated otherwise.
  2. This plan is provided in accordance with the requirements of the Flood Risk Management (Scotland) Act 2009 Section 60 and Schedule 2.
  3. The Operations detailed on this plan are fully described in the accompanying Scheme Operations document.
  4. Supplementary information is included in accompanying EIA Report.
  5. The finish of the flood defences indicated on this drawing are proposed finishes and will be subject to the local planning authority approval. The EIA outlines the proposed flood defence finishes.

**Abbreviations**

FDW	Flood Defence Wall
FB	Flood Barrier
FG	Flood Gate
FDL	Flood Defence Level (top of embankment/wall including copes but excluding fences/railings)
mAOD	Meters Above Ordnance Datum

- LEGEND**
- Limit of land upon which entry is required for the purpose of carrying out the operations and execution of temporary works
- Proposed flood defence wall
- Existing ground profile
- Proposed flood defence embankment
- Trees and wooded area which may be removed with replacements planted (shown indicatively)
- Trees and wooded area which should be retained (shown indicatively)
- Proposed pedestrian footpath/ramp
- Existing building/structure
- Existing building to be demolished
- Existing road or footpath
- Proposed vehicle access track/ramp
- Proposed verge/embankment
- Existing watercourse/pond
- Proposed rock armour revetment
- Engineered fill
- Soil improved ground
- Proposed flood gate
- Proposed demountable flood barrier
- Change in Operation
- Operation Reference
- Section location mark

P01	01/05/24	ISSUED FOR PUBLICATION	JD	RM	SS	AM
Rev	Rev. Date	Purpose of revision	Drawn	Checked	Rev'd	Appr'd

**Jacobs**  
95 Bothwell St, Glasgow, G2 7HX  
Tel: +44(0)141 243 8000 Fax: +44(0)141 226 3109  
www.jacobs.com

Client  
**FALKIRK COUNCIL**  
The Foundry, 4 Central Park Avenue,  
Central Boulevard, Larbert, FK5 4RU  
grangemouthfps@falkirk.gov.uk

Project  
**GRANGEMOUTH FLOOD PROTECTION  
SCHEME**

Drawing title  
**CELL 6  
OPERATIONS  
SHEET 9**

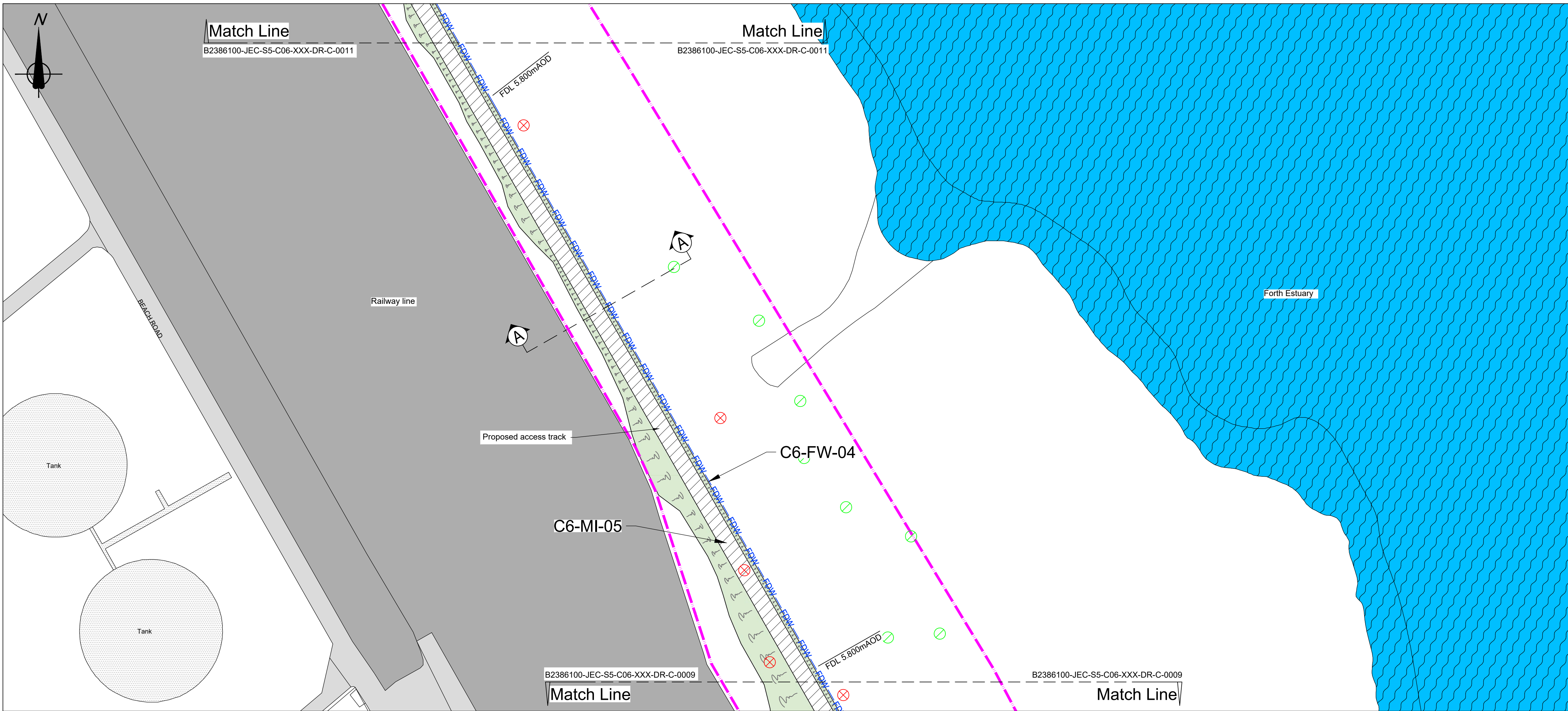
Drawing status  
**S8-SUITABLE FOR STATUTORY CONSENTS**

Scale	1:500	DO NOT SCALE
Jacobs No.	B2386100	Rev
Client no.		P01

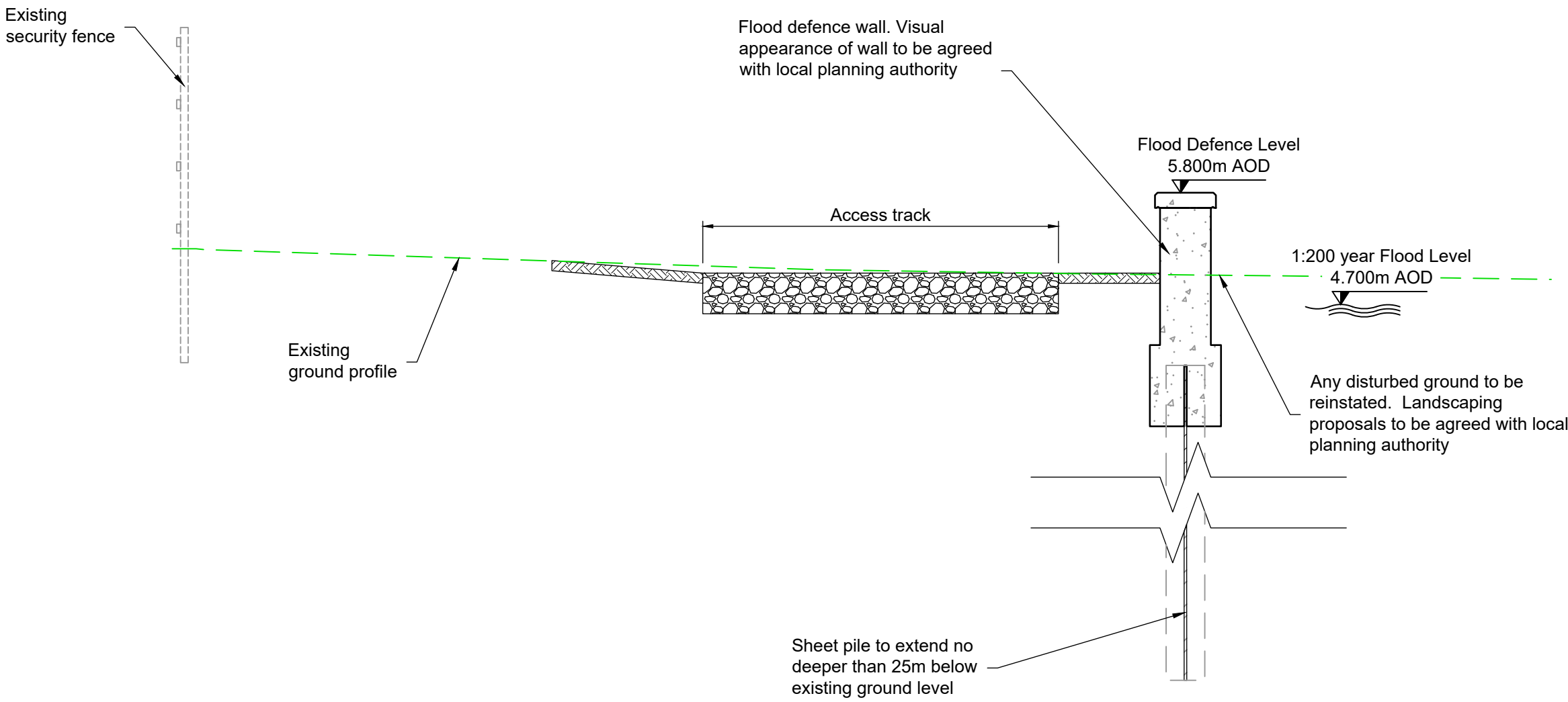
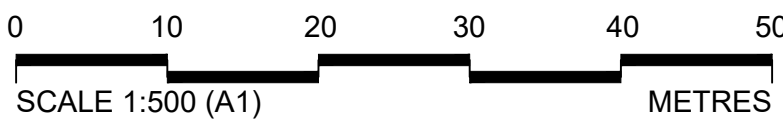
Drawing number  
**B2386100-JEC-S5-C06-XXX-DR-C-0009**

© Copyright 2023 CH2M Hill United Kingdom. The concepts and information contained in this document are the property of Jacobs. Use or copying of this document in whole or in part without the written permission of Jacobs constitutes an infringement of copyright. Limitation: This drawing has been prepared on behalf of, and for the exclusive use of, the Client. Jacobs accepts no liability or responsibility whatsoever for, or in respect of, any use of, or reliance upon, this drawing by any third party.

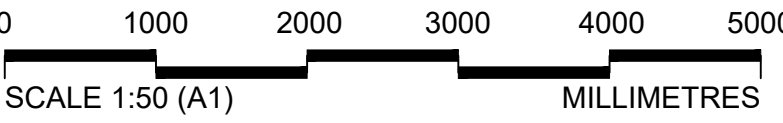




PLAN



SECTION A-A



- GENERAL NOTES**
- All dimensions in metres unless stated otherwise.
  - This plan is provided in accordance with the requirements of the Flood Risk Management (Scotland) Act 2009 Section 60 and Schedule 2.
  - The Operations detailed on this plan are fully described in the accompanying Scheme Operations document.
  - Supplementary information is included in accompanying EIA Report.
  - The finish of the flood defences indicated on this drawing are proposed finishes and will be subject to the local planning authority approval. The EIA outlines the proposed flood defence finishes.

**Abbreviations**

FDW	Flood Defence Wall
FB	Flood Barrier
FG	Flood Gate
FDL	Flood Defence Level (top of embankment/wall including copes but excluding fences/railings)
mAOD	Meters Above Ordnance Datum

**LEGEND**

Limit of land upon which entry is required for the purpose of carrying out the operations and execution of temporary works	---
Proposed flood defence wall	— FDW —
Existing ground profile	—
Proposed flood defence embankment	—
Trees and wooded area which may be removed with replacements planted (shown indicatively)	—
Trees and wooded area which should be retained (shown indicatively)	—
Proposed pedestrian footpath/ramp	—
Existing building/structure	—
Existing building to be demolished	—
Existing road or footpath	—
Proposed vehicle access track/ramp	—
Proposed verge/embankment	—
Existing watercourse/pond	—
Proposed rock armour revetment	—
Engineered fill	—
Soil improved ground	—
Proposed flood gate	—
Proposed demountable flood barrier	—
Change in Operation	—
Operation Reference	C1-FW-3
Section location mark	—

P01	01/05/24	ISSUED FOR PUBLICATION	JD	RM	SS	AM
Rev	Rev. Date	Purpose of revision	Drawn	Checked	Rev'd	Appr'd

**Jacobs**  
95 Bothwell St, Glasgow, G2 7HX  
Tel: +44(0)141 243 8000 Fax: +44(0)141 226 3109  
www.jacobs.com

Client: **FALKIRK COUNCIL**  
The Foundry, 4 Central Park Avenue,  
Central Boulevard, Larbert, FK5 4RU  
grangemouthfps@falkirk.gov.uk

Project: **GRANGEMOUTH FLOOD PROTECTION SCHEME**

Drawing title: **CELL 6 OPERATIONS SHEET 10**

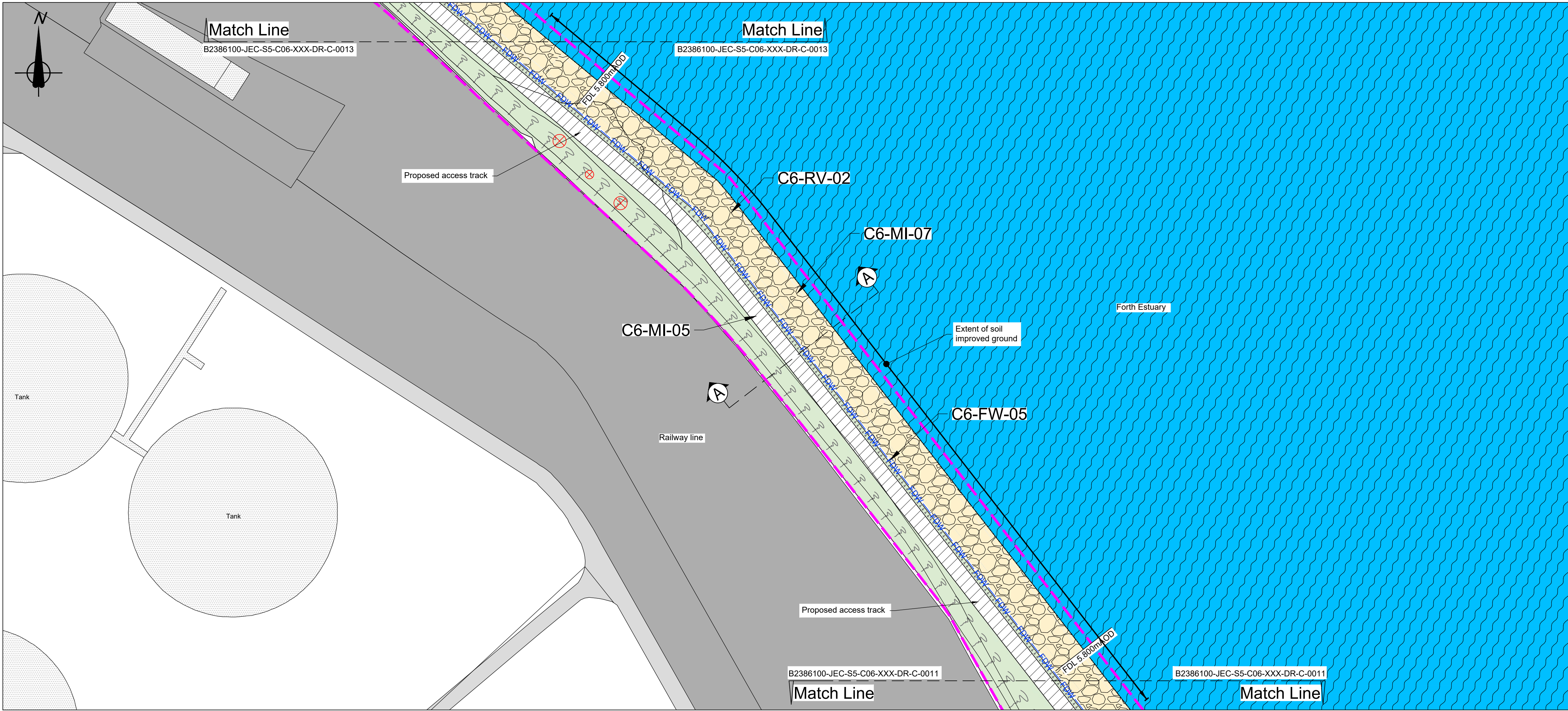
Drawing status: **S8-SUITABLE FOR STATUTORY CONSENTS**

Scale	1:500	DO NOT SCALE
Jacobs No.	B2386100	Rev
Client no.		P01
Drawing number	B2386100-JEC-S5-C06-XXX-DR-C-0010	

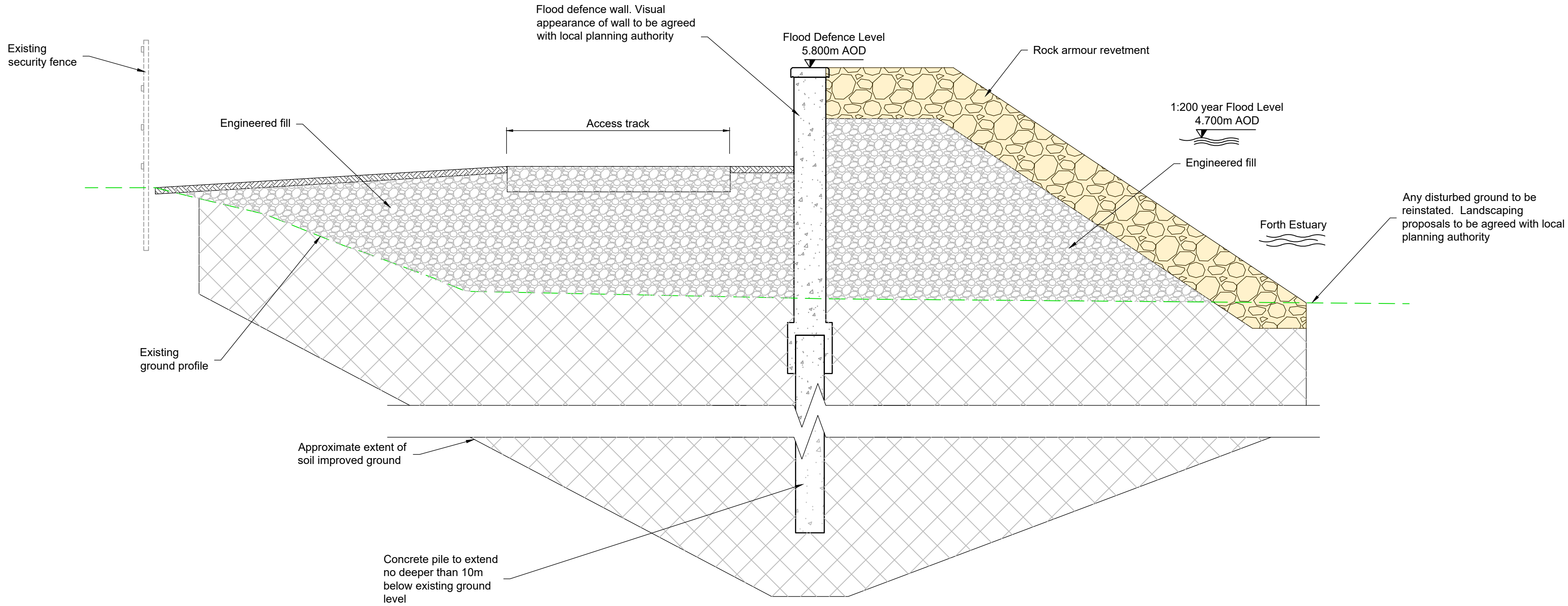
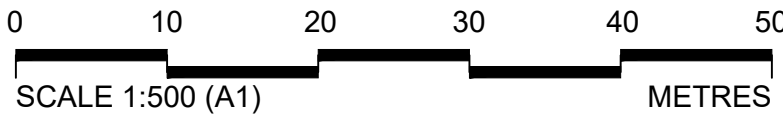




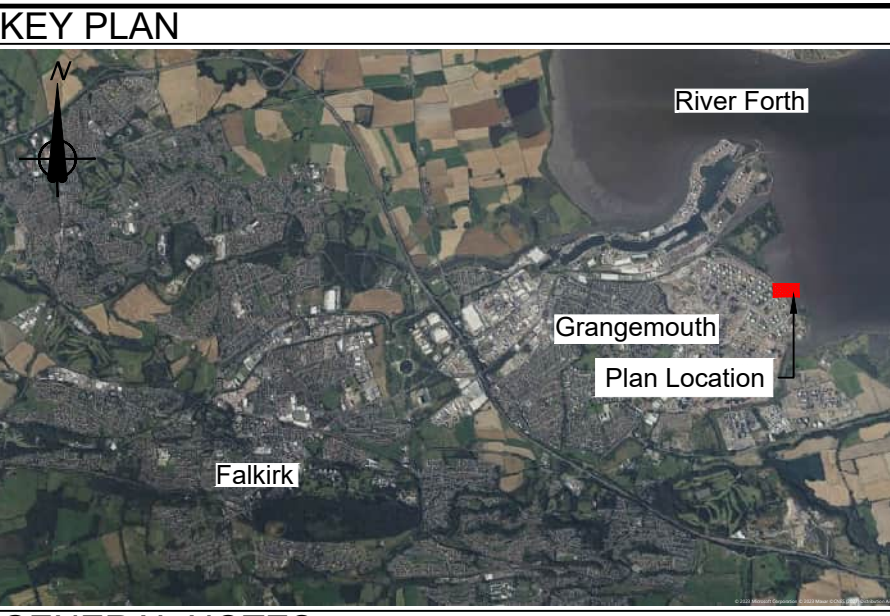
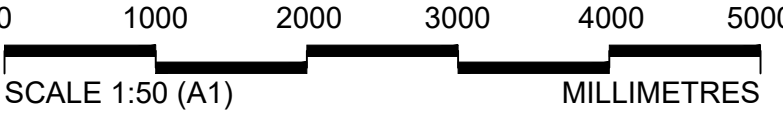




PLAN



SECTION A-A



- GENERAL NOTES**
- All dimensions in metres unless stated otherwise.
  - This plan is provided in accordance with the requirements of the Flood Risk Management (Scotland) Act 2009 Section 60 and Schedule 2.
  - The Operations detailed on this plan are fully described in the accompanying Scheme Operations document.
  - Supplementary information is included in accompanying EIA Report.
  - The finish of the flood defences indicated on this drawing are proposed finishes and will be subject to the local planning authority approval. The EIA outlines the proposed flood defence finishes.

Abbreviations

FDW	Flood Defence Wall
FB	Flood Barrier
FG	Flood Gate
FDL	Flood Defence Level (top of embankment/wall including copes but excluding fences/railings)
mAOD	Meters Above Ordnance Datum

**LEGEND**

Limit of land upon which entry is required for the purpose of carrying out the operations and execution of temporary works	---
Proposed flood defence wall	— FDW —
Existing ground profile	—
Proposed flood defence embankment	—
Trees and wooded area which may be removed with replacements planted (shown indicatively)	—
Trees and wooded area which should be retained (shown indicatively)	—
Proposed pedestrian footpath/ramp	—
Existing building/structure	—
Existing building to be demolished	—
Existing road or footpath	—
Proposed vehicle access track/ramp	—
Proposed verge/embankment	—
Existing watercourse/pond	—
Proposed rock armour revetment	—
Engineered fill	—
Soil improved ground	—
Proposed flood gate	—
Proposed demountable flood barrier	—
Change in Operation	—
Operation Reference	C1-FW-3
Section location mark	—

P01	01/05/24	ISSUED FOR PUBLICATION	JD	RM	SS	AM
Rev	Rev. Date	Purpose of revision	Drawn	Checked	Rev'd	Appr'd

**Jacobs**  
95 Bothwell St, Glasgow, G2 7HX  
Tel: +44(0)141 243 8000 Fax: +44(0)141 226 3109  
www.jacobs.com

Client  
**FALKIRK COUNCIL**  
The Foundry, 4 Central Park Avenue,  
Central Boulevard, Larbert, FK5 4RU  
grangemouthfps@falkirk.gov.uk

Project  
**GRANGEMOUTH FLOOD PROTECTION SCHEME**

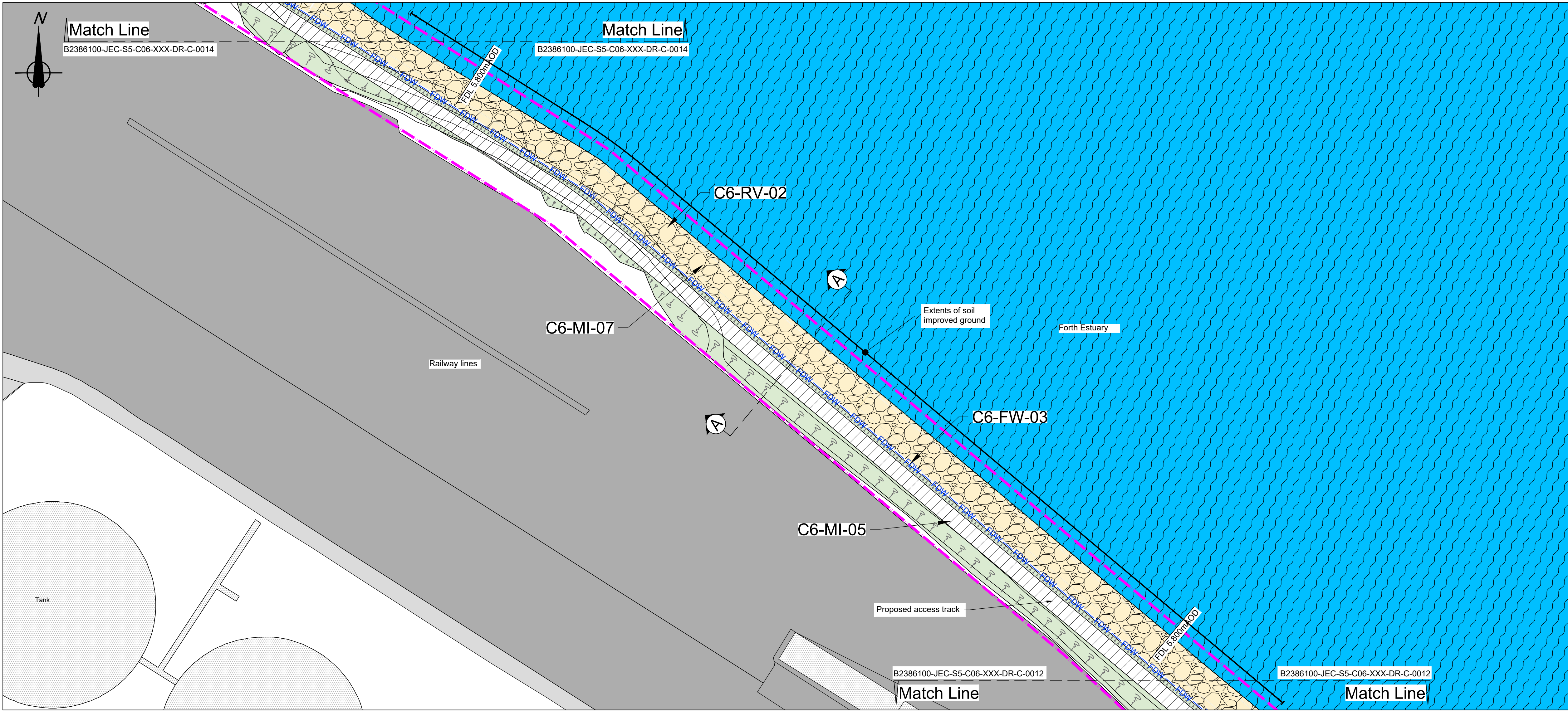
Drawing title  
**CELL 6 OPERATIONS SHEET 12**

Drawing status  
**S8-SUITABLE FOR STATUTORY CONSENTS**

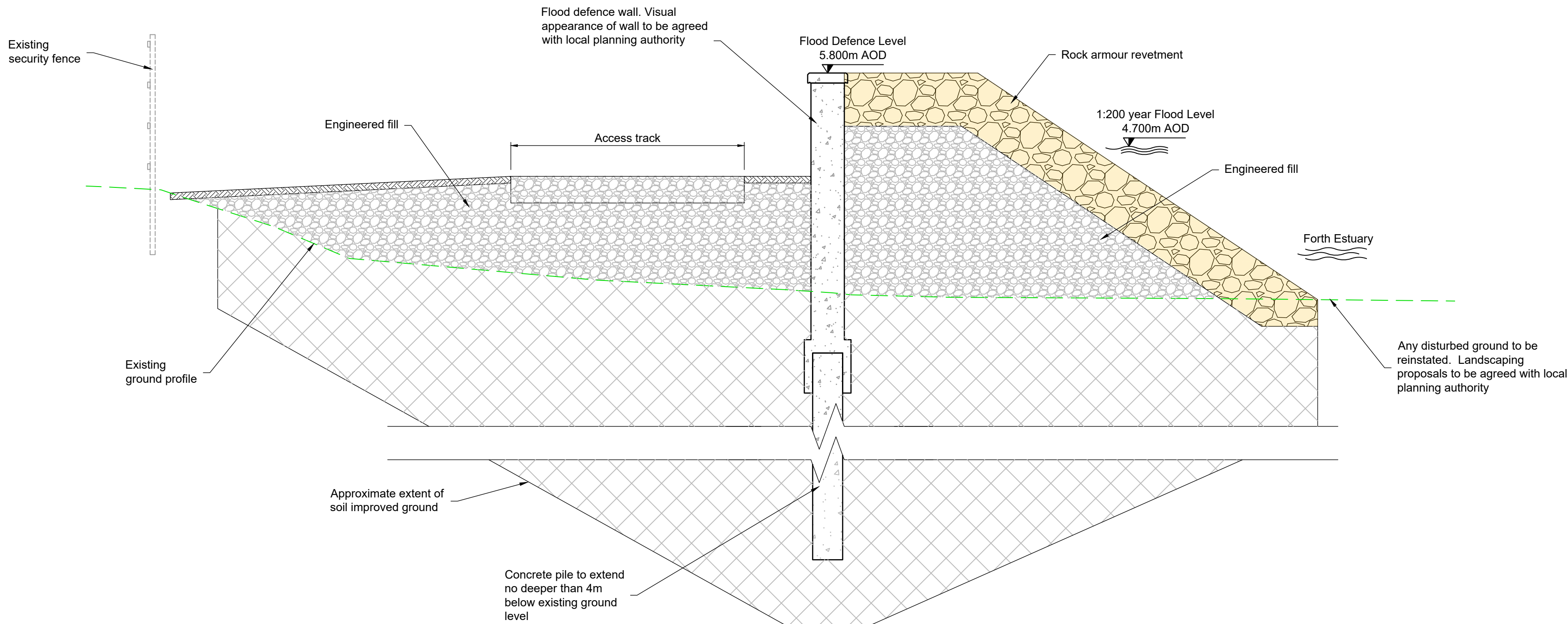
Scale	1:500	DO NOT SCALE
Jacobs No.	B2386100	Rev
Client no.		P01
Drawing number	B2386100-JEC-S5-C06-XXX-DR-C-0012	

© Copyright 2023 CH2M Hill United Kingdom. The concepts and information contained in this document are the property of Jacobs. Use or copying of this document in whole or in part without the written permission of Jacobs constitutes an infringement of copyright. Limitation: This drawing has been prepared on behalf of, and for the exclusive use of, Jacobs Client, and is subject to, and issued in accordance with, the provisions of the contract between Jacobs and the Client. Jacobs accepts no liability or responsibility whatsoever for, or in respect of, any use of, or reliance upon, this drawing by any third party.





PLAN



SECTION A-A



- GENERAL NOTES**
1. All dimensions in metres unless stated otherwise.
  2. This plan is provided in accordance with the requirements of the Flood Risk Management (Scotland) Act 2009 Section 60 and Schedule 2.
  3. The Operations detailed on this plan are fully described in the accompanying Scheme Operations document.
  4. Supplementary information is included in accompanying EIA Report.
  5. The finish of the flood defences indicated on this drawing are proposed finishes and will be subject to the local planning authority approval. The EIA outlines the proposed flood defence finishes.

**Abbreviations**

FDW	Flood Defence Wall
FB	Flood Barrier
FG	Flood Gate
FDL	Flood Defence Level (top of embankment/wall including copes but excluding fences/railings)
mAOD	Meters Above Ordnance Datum

**LEGEND**

Limit of land upon which entry is required for the purpose of carrying out the operations and execution of temporary works	---
Proposed flood defence wall	— FDW —
Existing ground profile	—
Proposed flood defence embankment	—
Trees and wooded area which may be removed with replacements planted (shown indicatively)	—
Trees and wooded area which should be retained (shown indicatively)	—
Proposed pedestrian footpath/ramp	—
Existing building/structure	—
Existing building to be demolished	—
Existing road or footpath	—
Proposed vehicle access track/ramp	—
Proposed verge/embankment	—
Existing watercourse/pond	—
Proposed rock armour revetment	—
Engineered fill	—
Soil improved ground	—
Proposed flood gate	—
Proposed demountable flood barrier	—
Change in Operation	—
Operation Reference	C1-FW-3
Section location mark	A — A

P01	01/05/24	ISSUED FOR PUBLICATION	JD	RM	SS	AM
Rev	Rev. Date	Purpose of revision	Drawn	Checked	Rev'd	Appr'd

**Jacobs**  
95 Bothwell St, Glasgow, G2 7HX  
Tel: +44(0)141 243 8000 Fax: +44(0)141 226 3109  
www.jacobs.com

Client  
**FALKIRK COUNCIL**  
The Foundry, 4 Central Park Avenue,  
Central Boulevard, Larbert, FK5 4RU  
grangemouthfps@falkirk.gov.uk

Project  
**GRANGEMOUTH FLOOD PROTECTION SCHEME**

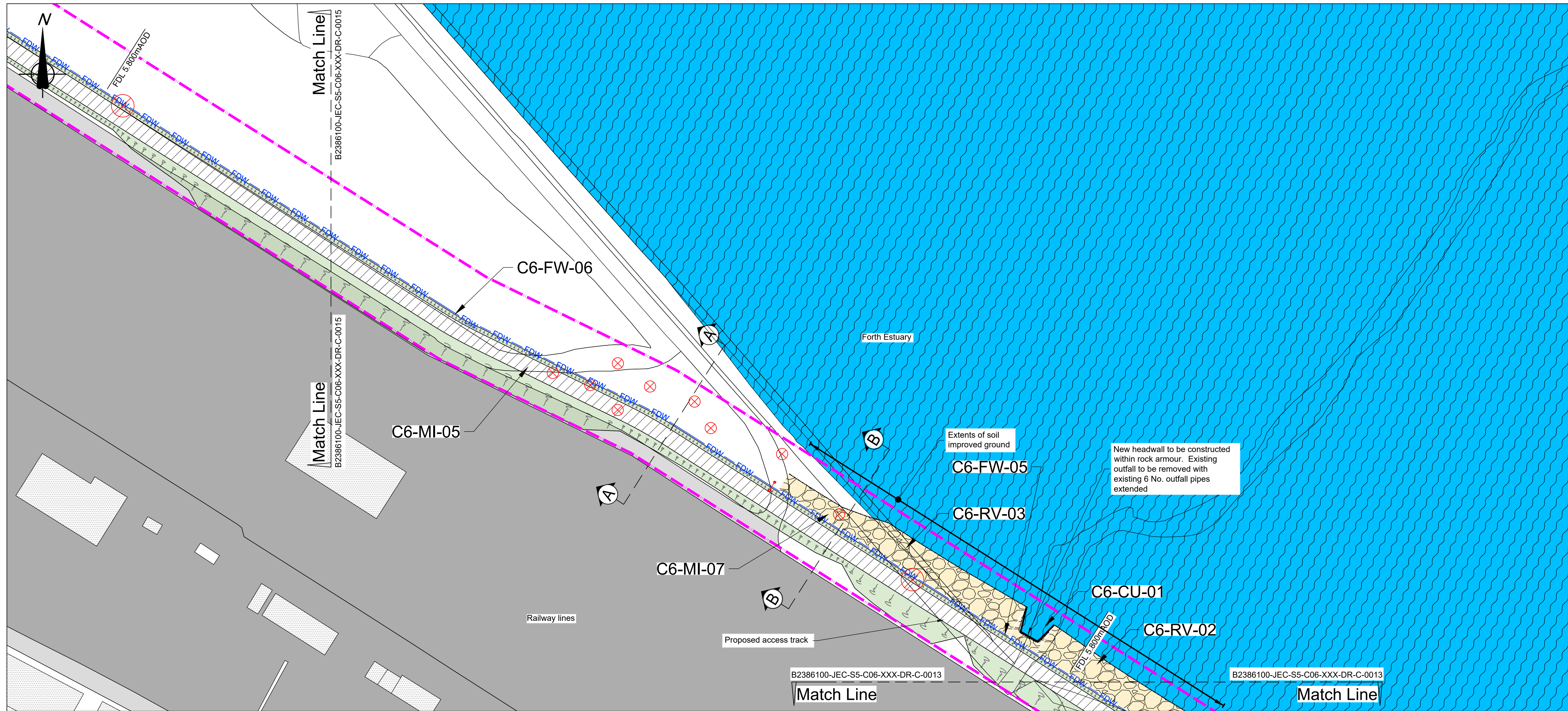
Drawing title  
**CELL 6 OPERATIONS SHEET 13**

Drawing status  
**S8-SUITABLE FOR STATUTORY CONSENTS**

Scale	1:500	DO NOT SCALE
Jacobs No.	B2386100	Rev
Client no.		P01
Drawing number	B2386100-JEC-S5-C06-XXX-DR-C-0013	

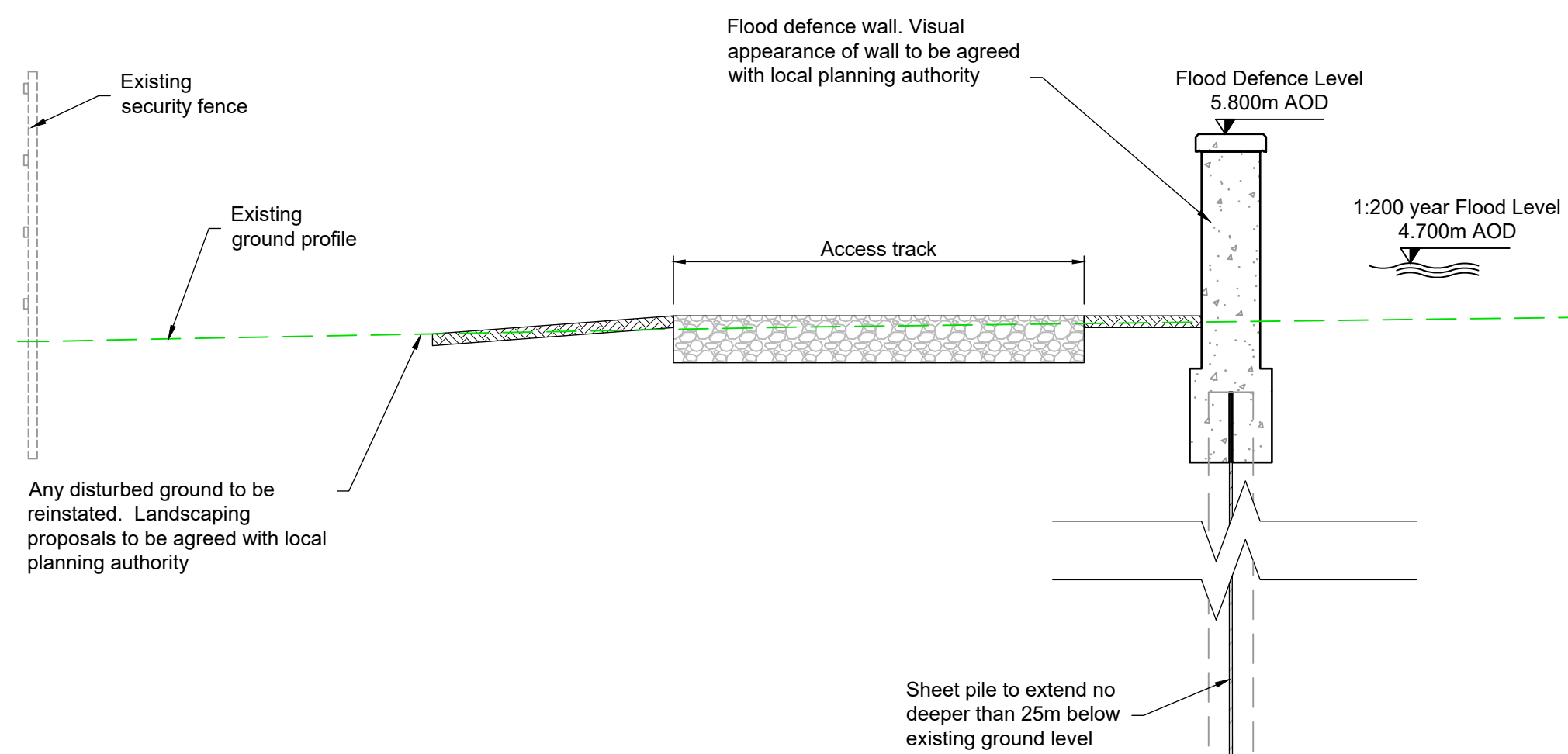
© Copyright 2023 CH2M Hill United Kingdom. The concepts and information contained in this document are the property of Jacobs. Use or copying of this document in whole or in part without the written permission of Jacobs constitutes an infringement of copyright. Limitation: This drawing has been prepared on behalf of, and for the exclusive use of, the Client. Jacobs accepts no liability or responsibility whatsoever for, or in respect of, any use of, or reliance upon, this drawing by any third party.



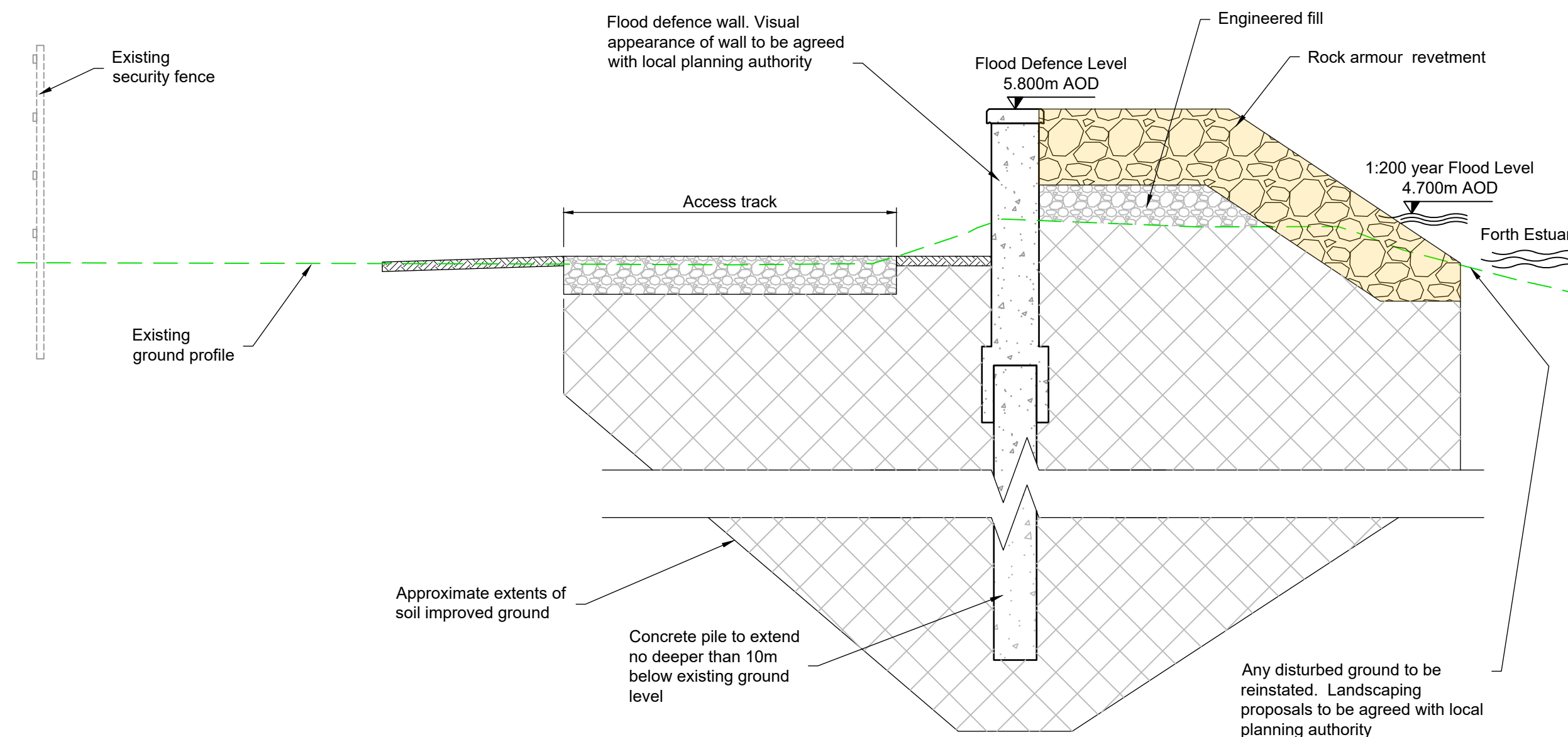


PLAN

0 10 20 30 40 50  
SCALE 1:500 (A1) METRES



SECTION A-A



SECTION B-B

0 1000 2000 3000 4000 5000  
SCALE 1:50 (A1) MILLIMETRES



- GENERAL NOTES**
1. All dimensions in metres unless stated otherwise.
  2. This plan is provided in accordance with the requirements of the Flood Risk Management (Scotland) Act 2009 Section 60 and Schedule 2.
  3. The Operations detailed on this plan are fully described in the accompanying Scheme Operations document.
  4. Supplementary information is included in accompanying EIA Report.
  5. The finish of the flood defences indicated on this drawing are proposed finishes and will be subject to the local planning authority approval. The EIA outlines the proposed flood defence finishes.

**Abbreviations**

FDW	Flood Defence Wall
FB	Flood Barrier
FG	Flood Gate
FDL	Flood Defence Level (top of embankment/wall including copes but excluding fences/railings)
mAOD	Meters Above Ordnance Datum

LEGEND	
Limit of land upon which entry is required for the purpose of carrying out the operations and execution of temporary works	---
Proposed flood defence wall	FDW
Existing ground profile	---
Proposed flood defence embankment	---
Trees and wooded area which may be removed with replacements planted (shown indicatively)	---
Trees and wooded area which should be retained (shown indicatively)	---
Proposed pedestrian footpath/ramp	---
Existing building/structure	---
Existing building to be demolished	---
Existing road or footpath	---
Proposed vehicle access track/ramp	---
Proposed verge/embankment	---
Existing watercourse/pond	---
Proposed rock armour revetment	---
Engineered fill	---
Soil improved ground	---
Proposed flood gate	---
Proposed demountable flood barrier	---
Change in Operation	---
Operation Reference	C1-FW-3
Section location mark	A

P01	01/05/24	ISSUED FOR PUBLICATION	JD	RM	SS	AM
Rev	Rev. Date	Purpose of revision	Drawn	Checkd	Rev'd	Apprv'd

**Jacobs**  
95 Bothwell St, Glasgow, G2 7HX  
Tel: +44(0)141 243 8000 Fax: +44(0)141 226 3109  
www.jacobs.com

Client  
**FALKIRK COUNCIL**  
The Foundry, 4 Central Park Avenue,  
Central Boulevard, Larbert, FK5 4RU  
grangemouthfps@falkirk.gov.uk

Project  
**GRANGEMOUTH FLOOD PROTECTION SCHEME**

Drawing title  
**CELL 6 OPERATIONS SHEET 14**

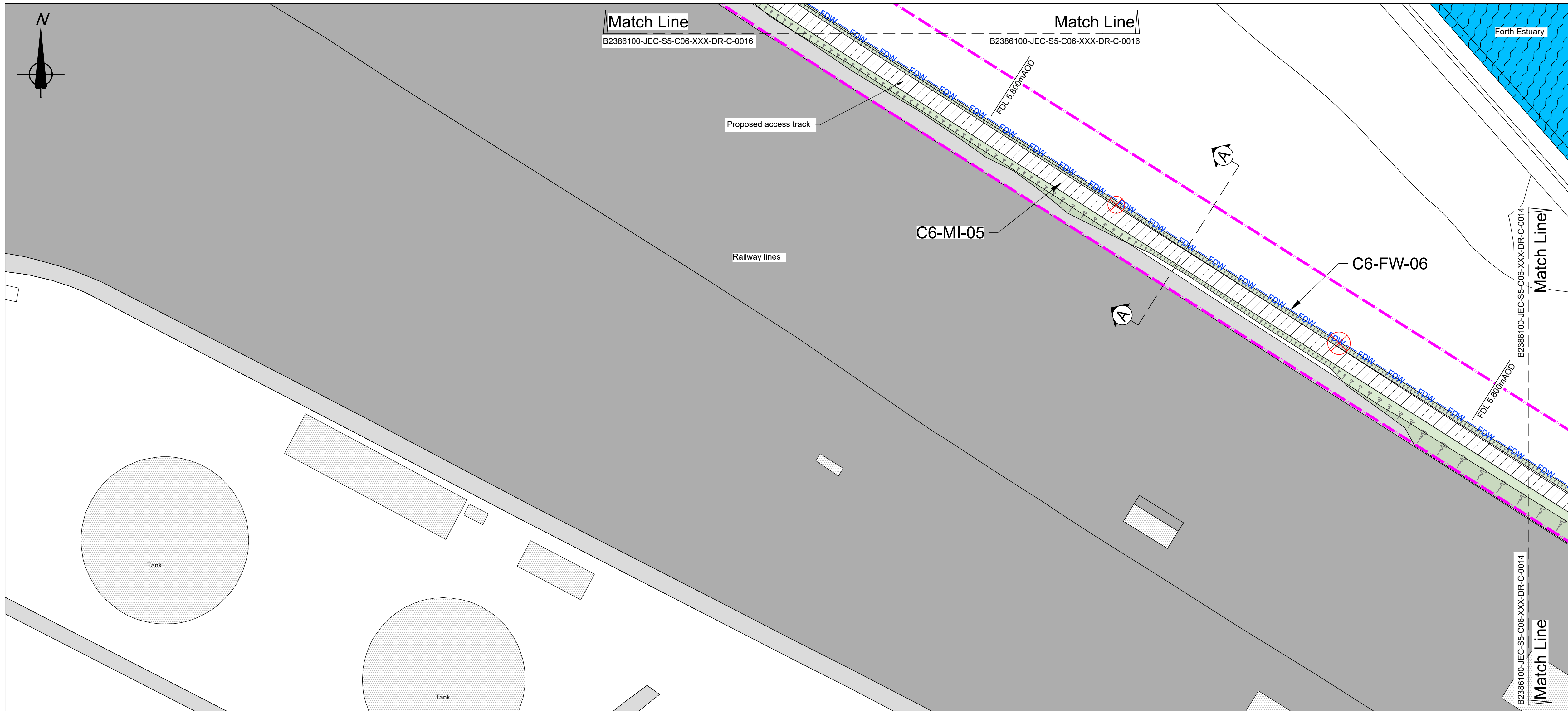
Drawing status  
**S8-SUITABLE FOR STATUTORY CONSENTS**

Scale	1:500	DO NOT SCALE
Jacobs No.	B2386100	Rev
Client no.		P01

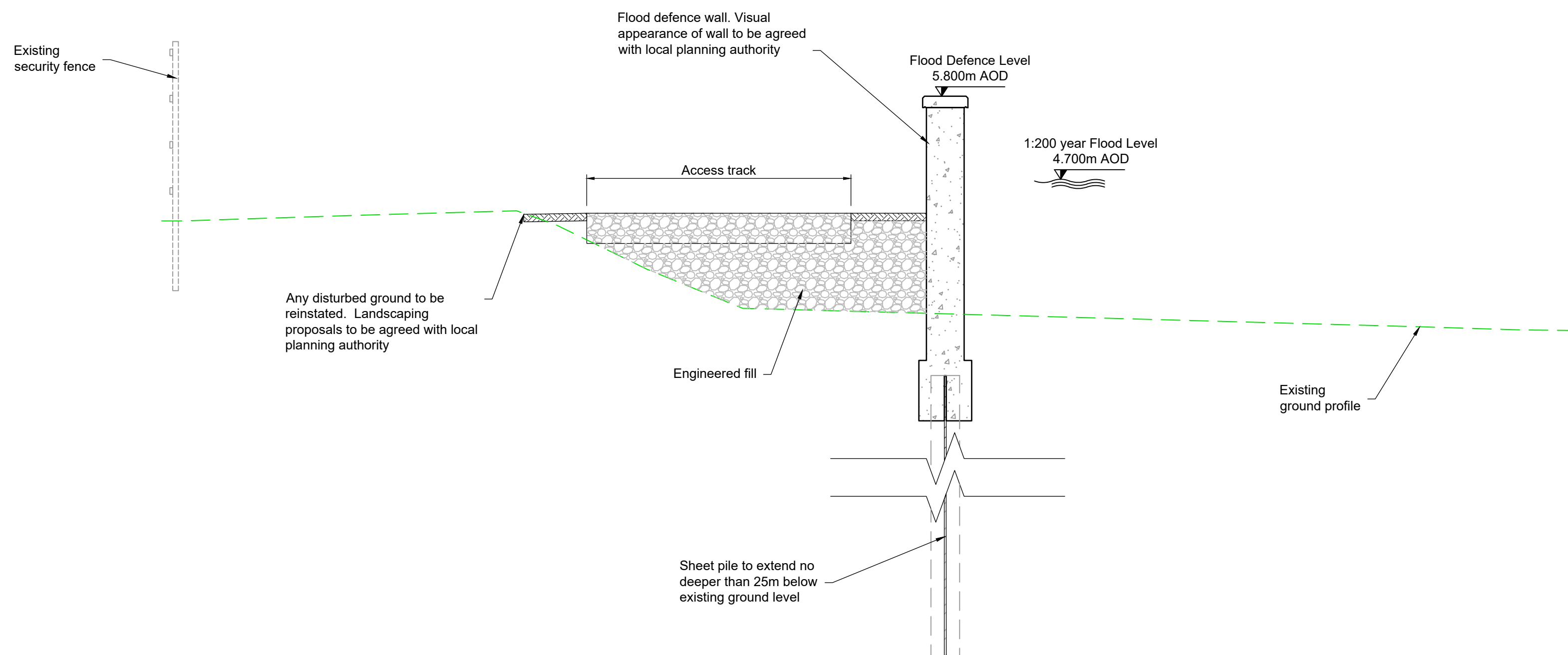
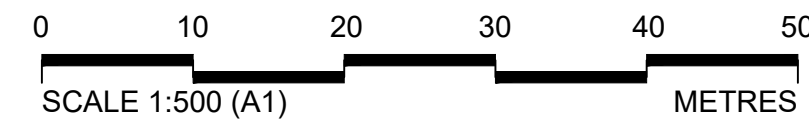
Drawing number  
**B2386100-JEC-S5-C06-XXX-DR-C-0014**

© Copyright 2023 CH2M Hill United Kingdom. The concepts and information contained in this document are the property of Jacobs. Use or copying of this document in whole or in part without the written permission of Jacobs constitutes an infringement of copyright. Limitation: This drawing has been prepared on behalf of, and for the exclusive use of, the Client. Jacobs accepts no liability or responsibility whatsoever for, or in respect of, any use of, or reliance upon, this drawing by any third party.





PLAN



SECTION A-A



- GENERAL NOTES**
1. All dimensions in metres unless stated otherwise.
  2. This plan is provided in accordance with the requirements of the Flood Risk Management (Scotland) Act 2009 Section 60 and Schedule 2.
  3. The Operations detailed on this plan are fully described in the accompanying Scheme Operations document.
  4. Supplementary information is included in accompanying EIA Report.
  5. The finish of the flood defences indicated on this drawing are proposed finishes and will be subject to the local planning authority approval. The EIA outlines the proposed flood defence finishes.

**Abbreviations**

FDW Flood Defence Wall  
FB Flood Barrier  
FG Flood Gate  
FDL Flood Defence Level (top of embankment/wall including copes but excluding fences/railings)  
mAOD Meters Above Ordnance Datum

**LEGEND**

- Limit of land upon which entry is required for the purpose of carrying out the operations and execution of temporary works
- Proposed flood defence wall
- Existing ground profile
- Proposed flood defence embankment
- Trees and wooded area which may be removed with replacements planted (shown indicatively)
- Trees and wooded area which should be retained (shown indicatively)
- Proposed pedestrian footpath/ramp
- Existing building/structure
- Existing building to be demolished
- Existing road or footpath
- Proposed vehicle access track/ramp
- Proposed verge/embankment
- Existing watercourse/pond
- Proposed rock armour revetment
- Engineered fill
- Soil improved ground
- Proposed flood gate
- Proposed demountable flood barrier
- Change in Operation
- Operation Reference
- Section location mark

P01	01/05/24	ISSUED FOR PUBLICATION	JD	RM	SS	AM
Rev	Rev. Date	Purpose of revision	Drawn	Checked	Rev'd	Appr'd

**Jacobs**  
95 Bothwell St, Glasgow, G2 7HX  
Tel: +44(0)141 243 8000 Fax: +44(0)141 226 3109  
www.jacobs.com

Client  
**FALKIRK COUNCIL**  
The Foundry, 4 Central Park Avenue,  
Central Boulevard, Larbert, FK5 4RU  
grangemouthfps@falkirk.gov.uk

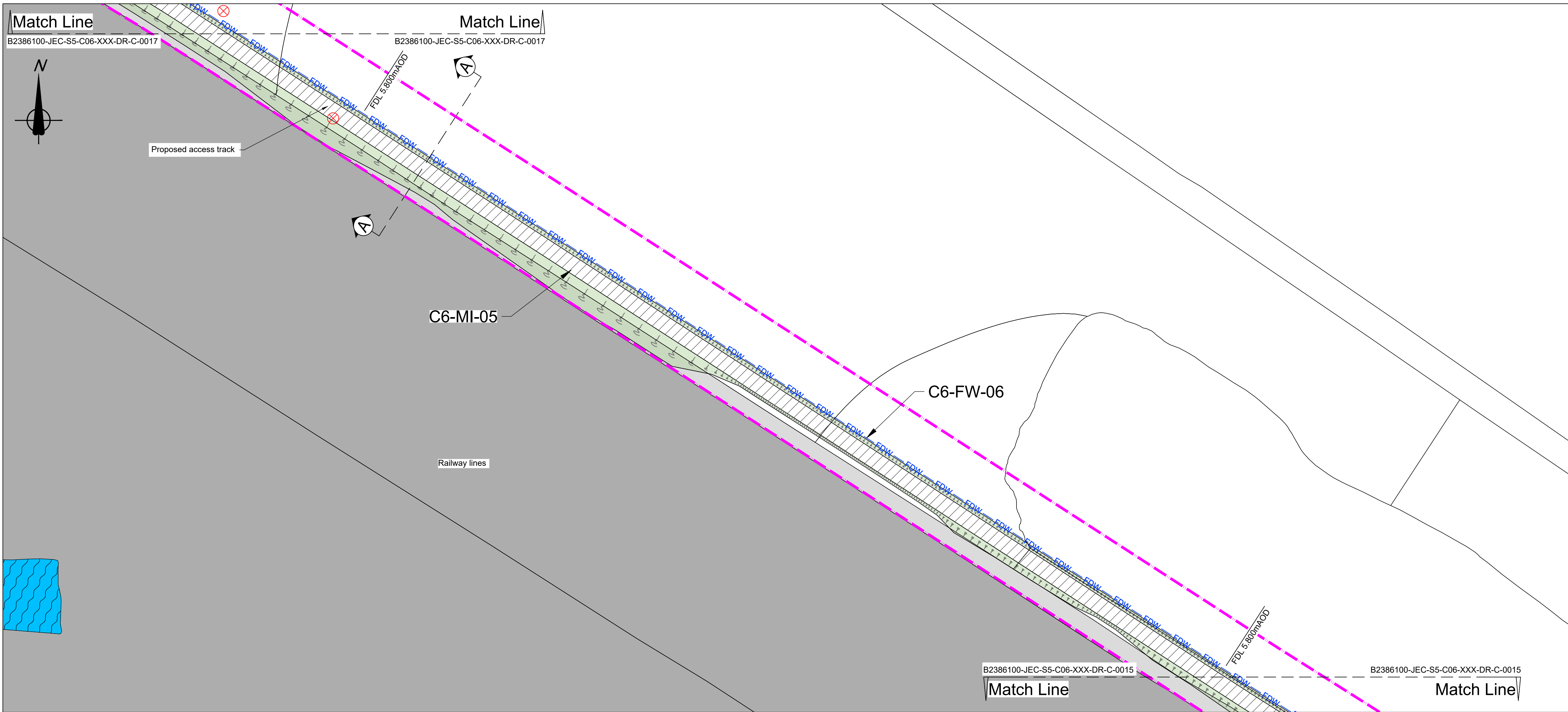
Project  
**GRANGEMOUTH FLOOD PROTECTION SCHEME**

Drawing title  
**CELL 6 OPERATIONS SHEET 15**

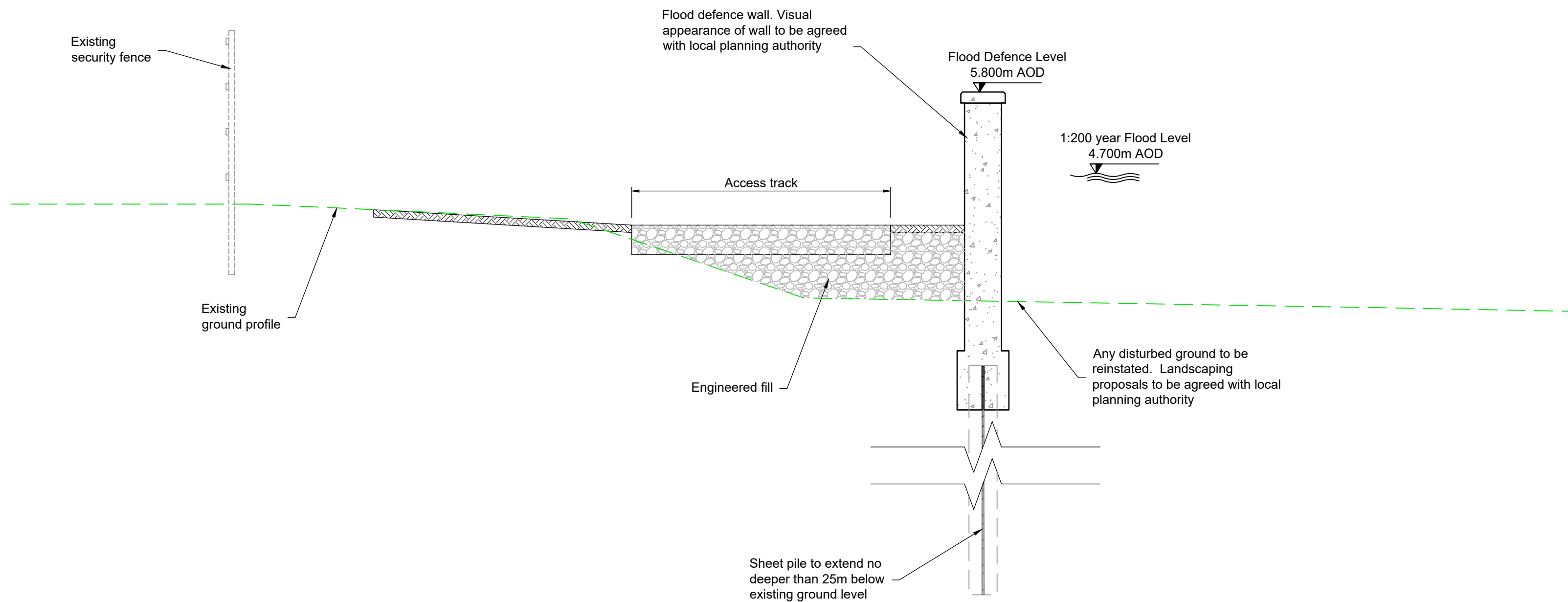
Drawing status		<b>S8-SUITABLE FOR STATUTORY CONSENTS</b>	
Scale	<b>1:500</b>	DO NOT SCALE	
Jacobs No.	<b>B2386100</b>	Rev	<b>P01</b>
Client no.			
Drawing number			
<b>B2386100-JEC-S5-C06-XXX-DR-C-0015</b>			

© Copyright 2023 CH2M Hill United Kingdom. The concepts and information contained in this document are the property of Jacobs. Use or copying of this document in whole or in part without the written permission of Jacobs constitutes an infringement of copyright. Limitation: This drawing has been prepared on behalf of, and for the exclusive use of, Jacobs Client, and is subject to, and issued in accordance with, the provisions of the contract between Jacobs and the Client. Jacobs accepts no liability or responsibility whatsoever for, or in respect of, any use of, or reliance upon, this drawing by any third party.

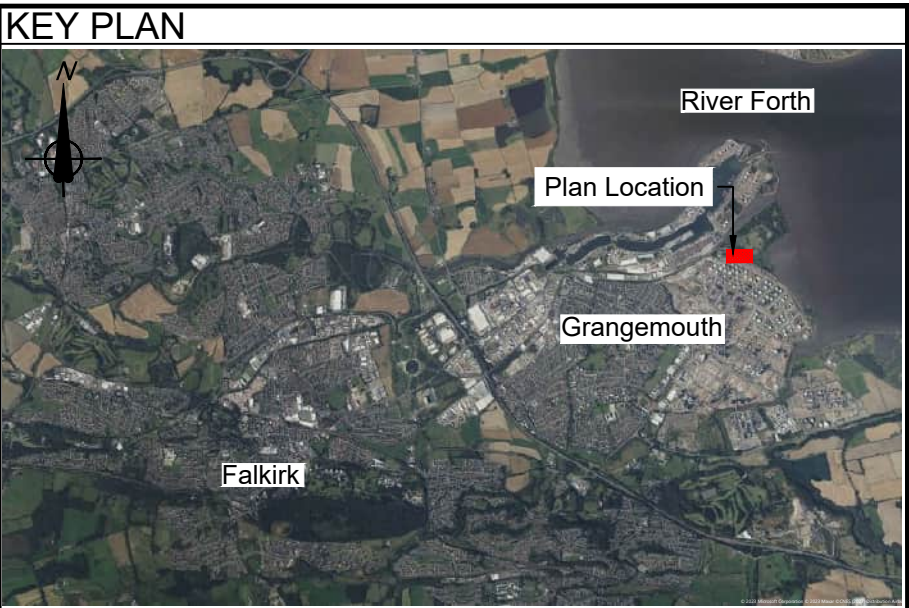




PLAN



SECTION A-A



- GENERAL NOTES**
1. All dimensions in metres unless stated otherwise.
  2. This plan is provided in accordance with the requirements of the Flood Risk Management (Scotland) Act 2009 Section 60 and Schedule 2.
  3. The Operations detailed on this plan are fully described in the accompanying Scheme Operations document.
  4. Supplementary information is included in accompanying EIA Report.
  5. The finish of the flood defences indicated on this drawing are proposed finishes and will be subject to the local planning authority approval. The EIA outlines the proposed flood defence finishes.

Abbreviations

FDW	Flood Defence Wall
FB	Flood Barrier
FG	Flood Gate
FDL	Flood Defence Level (top of embankment/wall including copes but excluding fences/railings)
mAOD	Meters Above Ordnance Datum

**LEGEND**

Limit of land upon which entry is required for the purpose of carrying out the operations and execution of temporary works	---
Proposed flood defence wall	— FDW —
Existing ground profile	---
Proposed flood defence embankment	---
Trees and wooded area which may be removed with replacements planted (shown indicatively)	---
Trees and wooded area which should be retained (shown indicatively)	---
Proposed pedestrian footpath/ramp	---
Existing building/structure	---
Existing building to be demolished	---
Existing road or footpath	---
Proposed vehicle access track/ramp	---
Proposed verge/embankment	---
Existing watercourse/pond	---
Proposed rock armour revetment	---
Engineered fill	---
Soil improved ground	---
Proposed flood gate	---
Proposed demountable flood barrier	---
Change in Operation	---
Operation Reference	C1-FW-3
Section location mark	---

P01	01/05/24	ISSUED FOR PUBLICATION	JD	RM	SS	AM
Rev	Rev. Date	Purpose of revision	Drawn	Checked	Rev'd	Appr'd

**Jacobs**  
95 Bothwell St, Glasgow, G2 7HX  
Tel: +44(0)141 243 8000 Fax: +44(0)141 226 3109  
www.jacobs.com

Client  
**FALKIRK COUNCIL**  
The Foundry, 4 Central Park Avenue,  
Central Boulevard, Larbert, FK5 4RU  
grangemouthfps@falkirk.gov.uk

Project  
**GRANGEMOUTH FLOOD PROTECTION SCHEME**

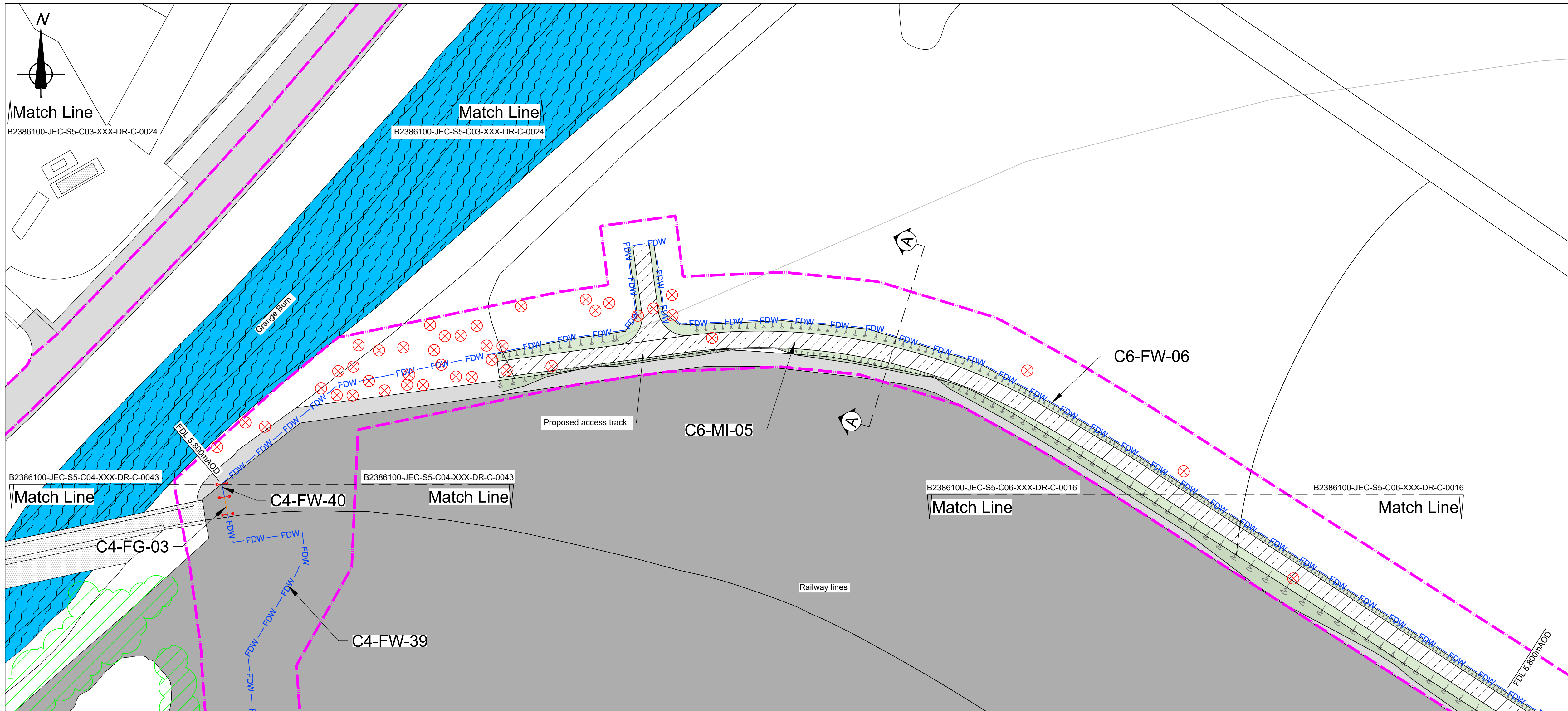
Drawing title  
**CELL 6 OPERATIONS SHEET 16**

Drawing status  
**S8-SUITABLE FOR STATUTORY CONSENTS**

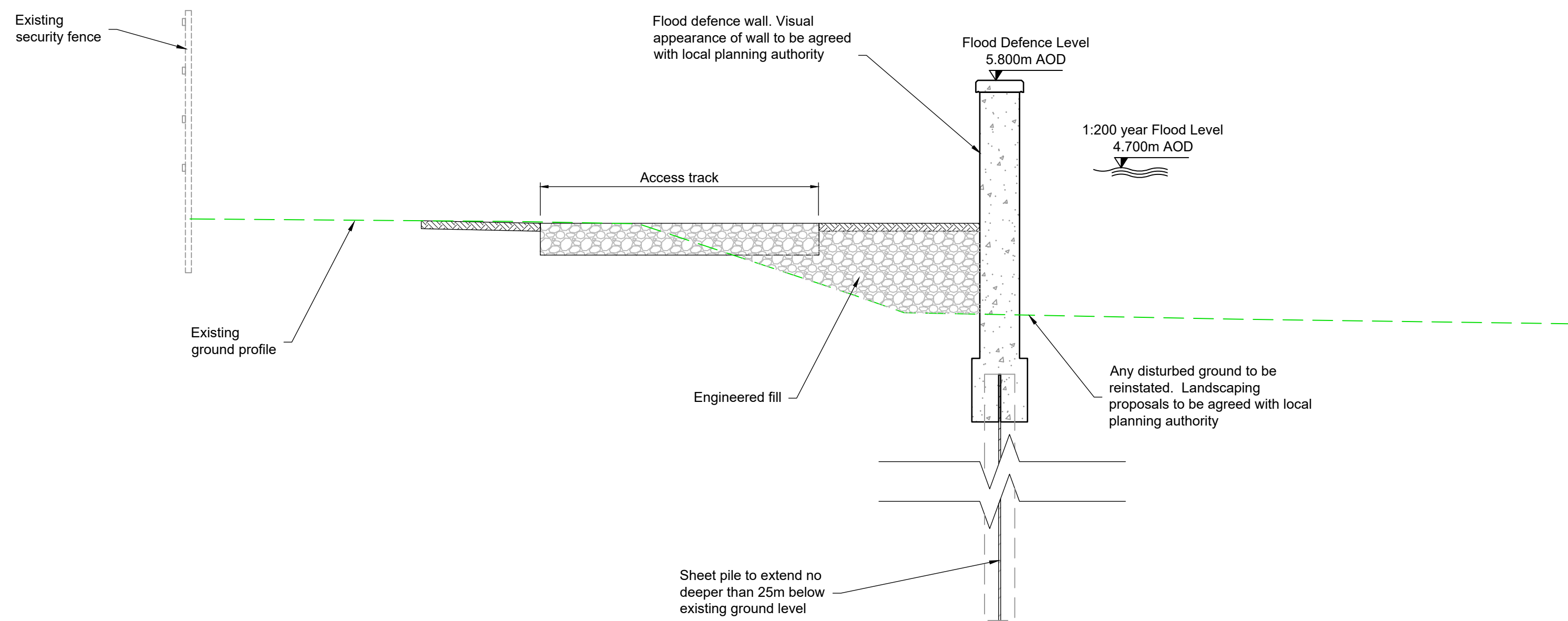
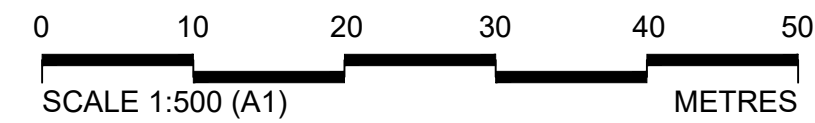
Scale	1:500	DO NOT SCALE
Jacobs No.	B2386100	Rev
Client no.		P01
Drawing number	B2386100-JEC-S5-C06-XXX-DR-C-0016	

© Copyright 2023 CH2M Hill United Kingdom. The concepts and information contained in this document are the property of Jacobs. Use or copying of this document in whole or in part without the written permission of Jacobs constitutes an infringement of copyright. Limitation: This drawing has been prepared on behalf of, and for the exclusive use of, the Client. Jacobs accepts no liability or responsibility whatsoever for, or in respect of, any use of, or reliance upon, this drawing by any third party.

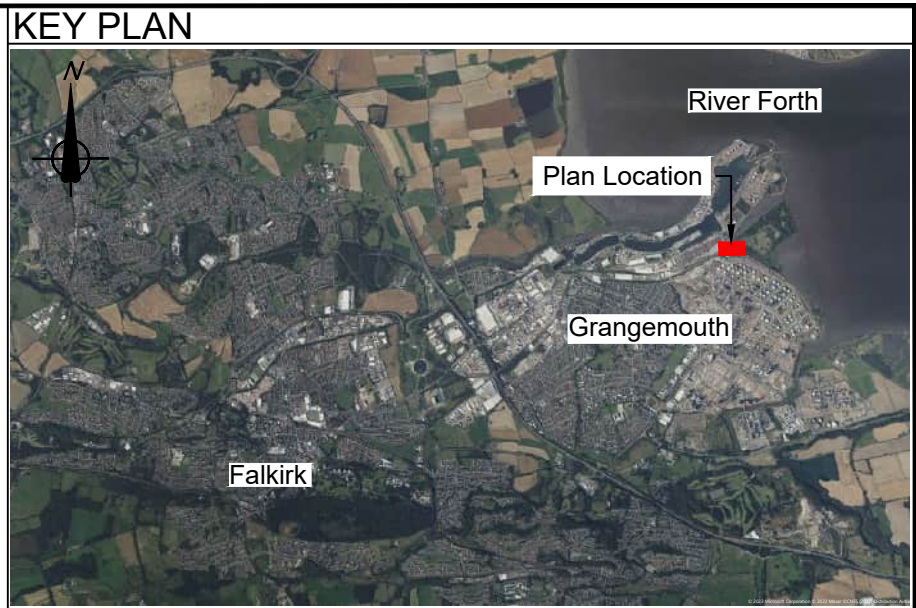
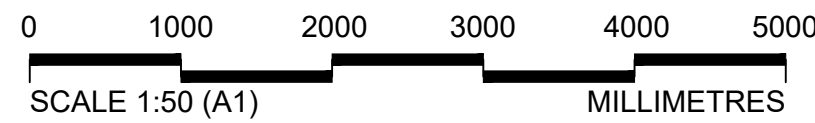




PLAN



SECTION A-A



- GENERAL NOTES**
1. All dimensions in metres unless stated otherwise.
  2. This plan is provided in accordance with the requirements of the Flood Risk Management (Scotland) Act 2009 Section 60 and Schedule 2.
  3. The Operations detailed on this plan are fully described in the accompanying Scheme Operations document.
  4. Supplementary information is included in accompanying EIA Report.
  5. The finish of the flood defences indicated on this drawing are proposed finishes and will be subject to the local planning authority approval. The EIA outlines the proposed flood defence finishes.

**Abbreviations**

FDW Flood Defence Wall  
FB Flood Barrier  
FG Flood Gate  
FDL Flood Defence Level (top of embankment/wall including copes but excluding fences/railings)  
mAOD Meters Above Ordnance Datum

- LEGEND**
- Limit of land upon which entry is required for the purpose of carrying out the operations and execution of temporary works
- Proposed flood defence wall
- Existing ground profile
- Proposed flood defence embankment
- Trees and wooded area which may be removed with replacements planted (shown indicatively)
- Trees and wooded area which should be retained (shown indicatively)
- Proposed pedestrian footpath/ramp
- Existing building/structure
- Existing building to be demolished
- Existing road or footpath
- Proposed vehicle access track/ramp
- Proposed verge/embankment
- Existing watercourse/pond
- Proposed rock armour revetment
- Engineered fill
- Soil improved ground
- Proposed flood gate
- Proposed demountable flood barrier
- Change in Operation
- Operation Reference
- Section location mark

P01	01/05/24	ISSUED FOR PUBLICATION	JD	RM	SS	AM
Rev	Rev. Date	Purpose of revision	Drawn	Checkd	Rev'd	Apprv'd

**Jacobs**  
95 Bothwell St, Glasgow, G2 7HX  
Tel: +44(0)141 243 8000 Fax: +44(0)141 226 3109  
www.jacobs.com


Client  
**FALKIRK COUNCIL**  
The Foundry, 4 Central Park Avenue,  
Central Boulevard, Larbert, FK5 4RU  
grangemouthfps@falkirk.gov.uk

Project  
**GRANGEMOUTH FLOOD PROTECTION SCHEME**

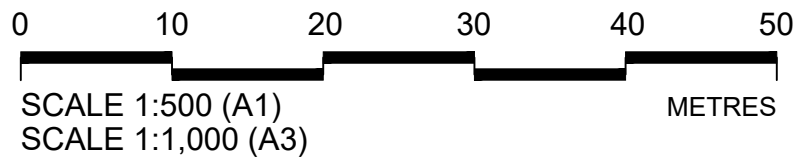
Drawing title  
**CELL 6 OPERATIONS SHEET 17**

Drawing status	<b>S8-SUITABLE FOR STATUTORY CONSENTS</b>	
Scale	<b>1:500</b>	DO NOT SCALE
Jacobs No.	<b>B2386100</b>	Rev
Client no.		<b>P01</b>
Drawing number	<b>B2386100-JEC-S5-C06-XXX-DR-C-0017</b>	





PLAN



Reproduced by permission of Ordnance Survey on behalf of HMSO.  
© Crown copyright [and database right 2020]. All rights reserved  
Ordnance Survey Licence number: Falkirk Council - 100023384



- GENERAL NOTES**
1. All dimensions in metres unless stated otherwise.
  2. This plan is provided in accordance with the requirements of the Flood Risk Management (Scotland) Act 2009 Section 60 and Schedule 2.
  3. The Operations detailed on this plan are fully described in the accompanying Scheme Operations document.
  4. Supplementary information is included in accompanying EIA Report.
  5. The finish of the flood defences indicated on this drawing are proposed finishes and will be subject to the local planning authority approval. The EIA Report outlines the proposed flood defence finishes.

Abbreviations

FDW	Flood Defence Wall
FB	Flood Barrier
FG	Flood Gate
FDL	Flood Defence Level (top of embankment/wall including copes but excluding fences/railings)
mAOD	Meters Above Ordnance Datum

**LEGEND**

Limit of land upon which entry is required for the purpose of carrying out the operations and execution of temporary works	---
Proposed flood defence wall	— FDW —
Existing ground profile	—
Proposed flood defence embankment	—
Trees and wooded area which may be removed with replacements planted (shown indicatively)	—
Trees and wooded area which should be retained (shown indicatively)	—
Proposed pedestrian footpath/ramp	—
Existing building/structure	—
Existing building to be demolished	—
Existing road or footpath	—
Proposed vehicle access track/ramp	—
Proposed verge/embankment	—
Existing watercourse/pond	—
Proposed rock armour revetment	—
Engineered fill	—
Soil improved ground	—
Proposed flood gate	—
Proposed demountable flood barrier	—
Change in Operation	—
Operation Reference	C1-FW-3
Section location mark	—

P01	01/05/24	ISSUED FOR PUBLICATION	JD	RM	SS	AM
Rev	Rev. Date	Purpose of revision	Drawn	Checked	Rev'd	Appr'd

**Jacobs**  
95 Bothwell St, Glasgow, G2 7HX  
Tel: +44(0)141 243 8000 Fax: +44(0)141 226 3109  
www.jacobs.com

Client  
**FALKIRK COUNCIL**  
The Foundry, 4 Central Park Avenue,  
Central Boulevard, Larbert, FK5 4RU  
grangemouthfps@falkirk.gov.uk

Project  
**GRANGEMOUTH FLOOD PROTECTION SCHEME**

Drawing title  
**CELL 6 OPERATIONS SHEET 18**

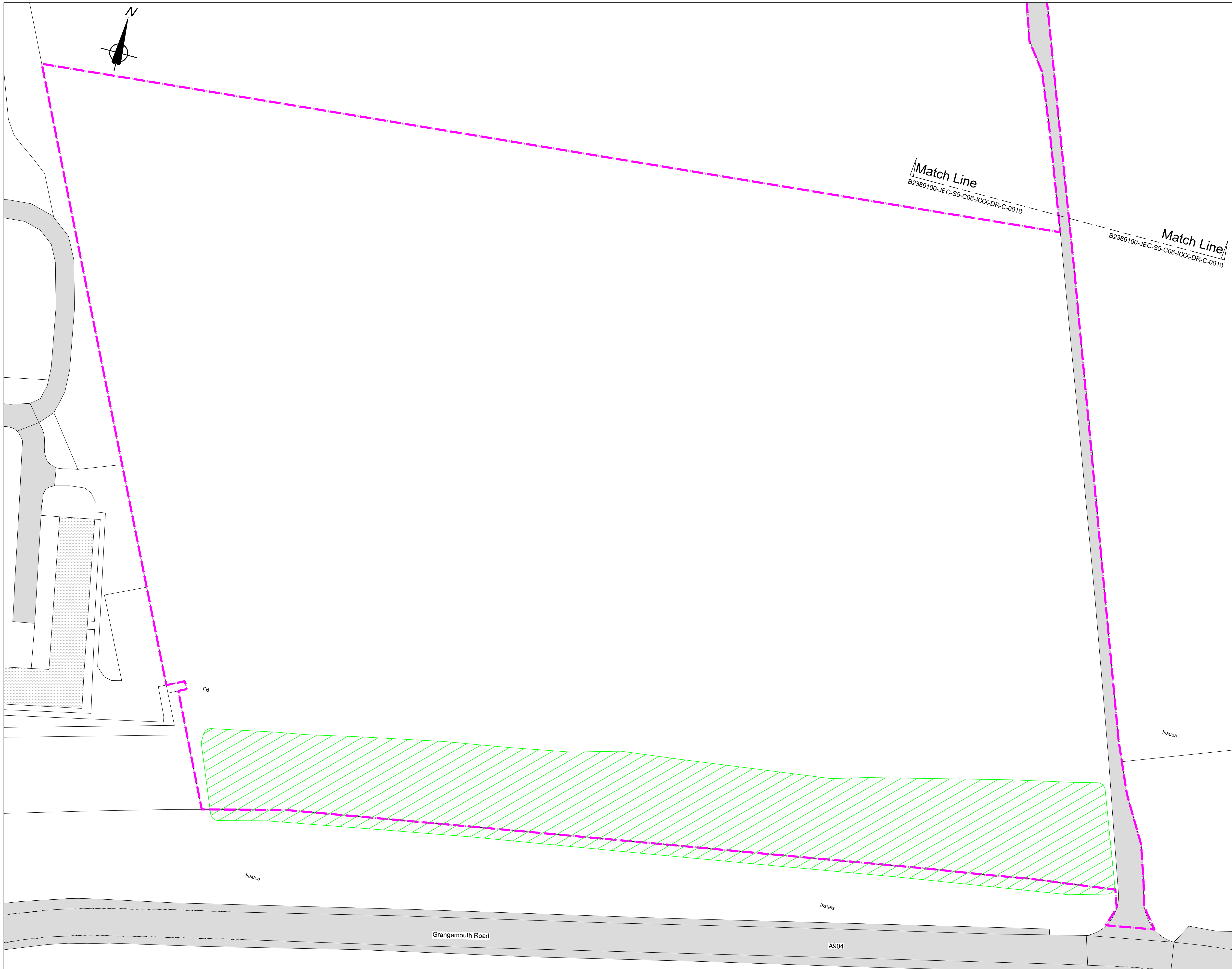
Drawing status  
**S8-SUITABLE FOR STATUTORY CONSENTS**

Scale	1:500	DO NOT SCALE
Jacobs No.	B2386100	Rev
Client no.		P01

Drawing number  
**B2386100-JEC-S5-C06-XXX-DR-C-0018**

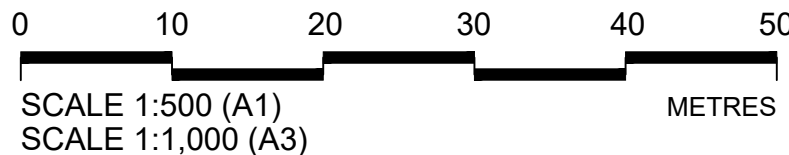
© Copyright 2023 CH2M Hill United Kingdom. The concepts and information contained in this document are the property of Jacobs. Use or copying of this document in whole or in part without the written permission of Jacobs constitutes an infringement of copyright. Limitation: This drawing has been prepared on behalf of, and for the exclusive use of, Jacobs Client, and is subject to, and issued in accordance with, the provisions of the contract between Jacobs and the Client. Jacobs accepts no liability or responsibility whatsoever for, or in respect of, any use of, or reliance upon, this drawing by any third party.





PLAN

Reproduced by permission of Ordnance Survey on behalf of HMSO.  
© Crown copyright [and database right 2020] All rights reserved  
Ordnance Survey Licence number: Falkirk Council - 100023384



- GENERAL NOTES**
1. All dimensions in metres unless stated otherwise.
  2. This plan is provided in accordance with the requirements of the Flood Risk Management (Scotland) Act 2009 Section 60 and Schedule 2.
  3. The Operations detailed on this plan are fully described in the accompanying Scheme Operations document.
  4. Supplementary information is included in accompanying EIA Report.
  5. The finish of the flood defences indicated on this drawing are proposed finishes and will be subject to the local planning authority approval. The EIA outlines the proposed flood defence finishes.

Abbreviations

FDW	Flood Defence Wall
FB	Flood Barrier
FG	Flood Gate
FDL	Flood Defence Level (top of embankment/wall including copes but excluding fences/railings)
mAOD	Meters Above Ordnance Datum

**LEGEND**

Limit of land upon which entry is required for the purpose of carrying out the operations and execution of temporary works	---
Proposed flood defence wall	— FDW —
Existing ground profile	—
Proposed flood defence embankment	—
Trees and wooded area which may be removed with replacements planted (shown indicatively)	—
Trees and wooded area which should be retained (shown indicatively)	—
Proposed pedestrian footpath/ramp	—
Existing building/structure	—
Existing building to be demolished	—
Existing road or footpath	—
Proposed vehicle access track/ramp	—
Proposed verge/embankment	—
Existing watercourse/pond	—
Proposed rock armour revetment	—
Engineered fill	—
Soil improved ground	—
Proposed flood gate	—
Proposed demountable flood barrier	—
Change in Operation	—
Operation Reference	—
Section location mark	—

P01	01/05/24	ISSUED FOR PUBLICATION	JD	RM	SS	AM
Rev	Rev. Date	Purpose of revision	Drawn	Checked	Rev'd	Appr'd

**Jacobs**  
95 Bothwell St, Glasgow, G2 7HX  
Tel: +44(0)141 243 8000 Fax: +44(0)141 226 3109  
www.jacobs.com

Client  
**FALKIRK COUNCIL**  
The Foundry, 4 Central Park Avenue,  
Central Boulevard, Larbert, FK5 4RU  
grangemouthfps@falkirk.gov.uk

Project  
**GRANGEMOUTH FLOOD PROTECTION  
SCHEME**

Drawing title  
**CELL 6  
OPERATIONS  
SHEET 19**

Drawing status  
**S8-SUITABLE FOR STATUTORY CONSENTS**

Scale	1:500	DO NOT SCALE
Jacobs No.	B2386100	Rev
Client no.		P01

Drawing number  
**B2386100-JEC-S5-C06-XXX-DR-C-0019**

© Copyright 2023 CH2M Hill United Kingdom. The concepts and information contained in this document are the property of Jacobs. Use or copying of this document in whole or in part without the written permission of Jacobs constitutes an infringement of copyright. Limitation: This drawing has been prepared on behalf of, and for the exclusive use of, Jacobs Client, and is subject to, and issued in accordance with, the provisions of the contract between Jacobs and the Client. Jacobs accepts no liability or responsibility whatsoever for, or in respect of, any use of, or reliance upon, this drawing by any third party.