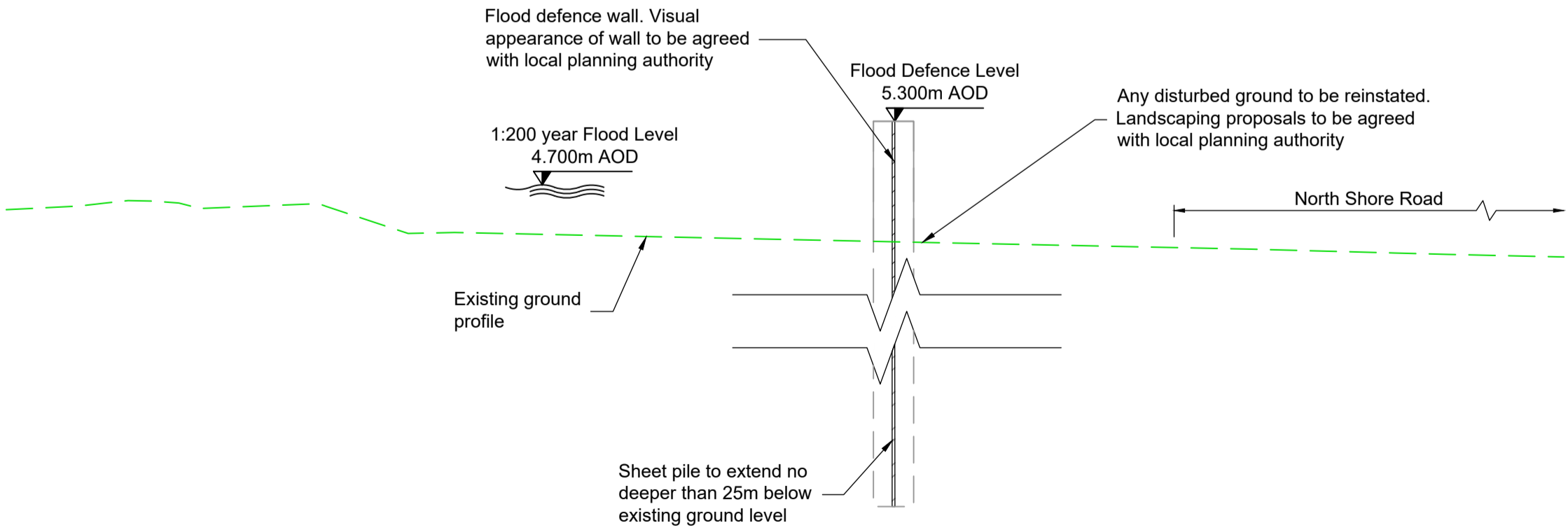
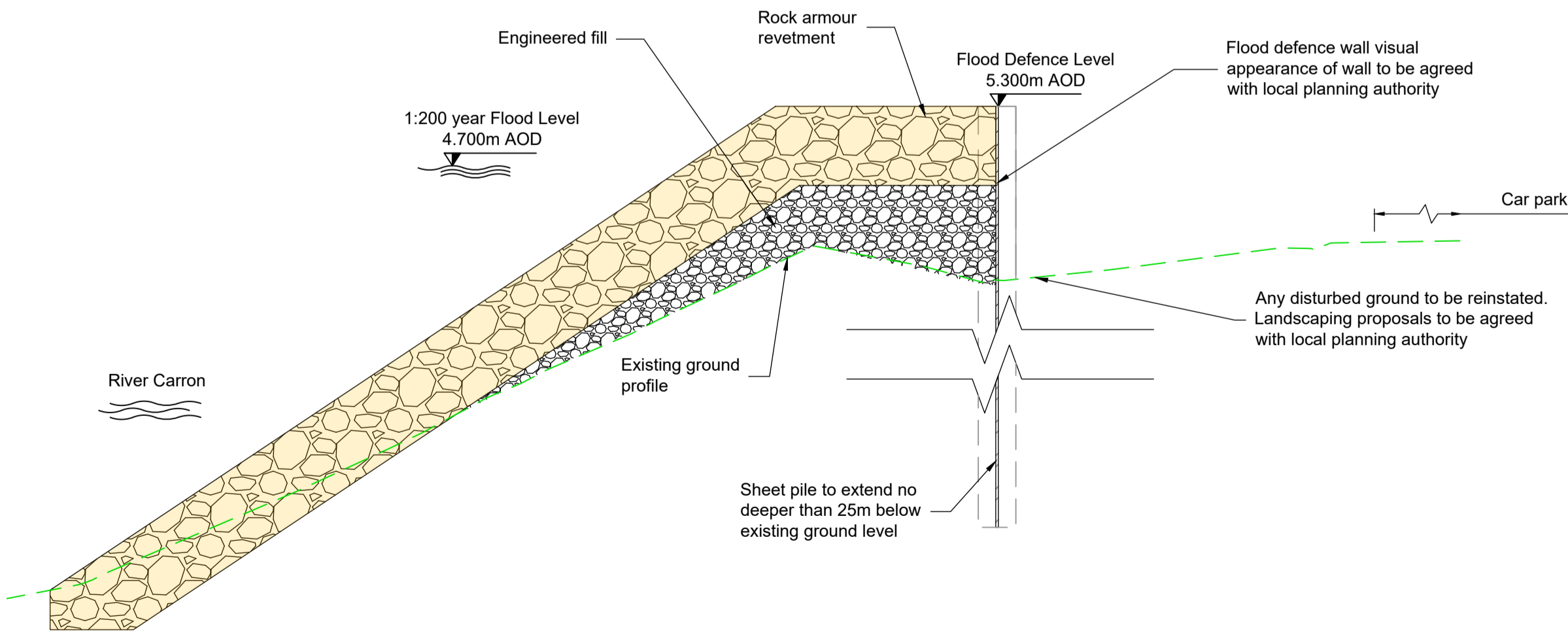


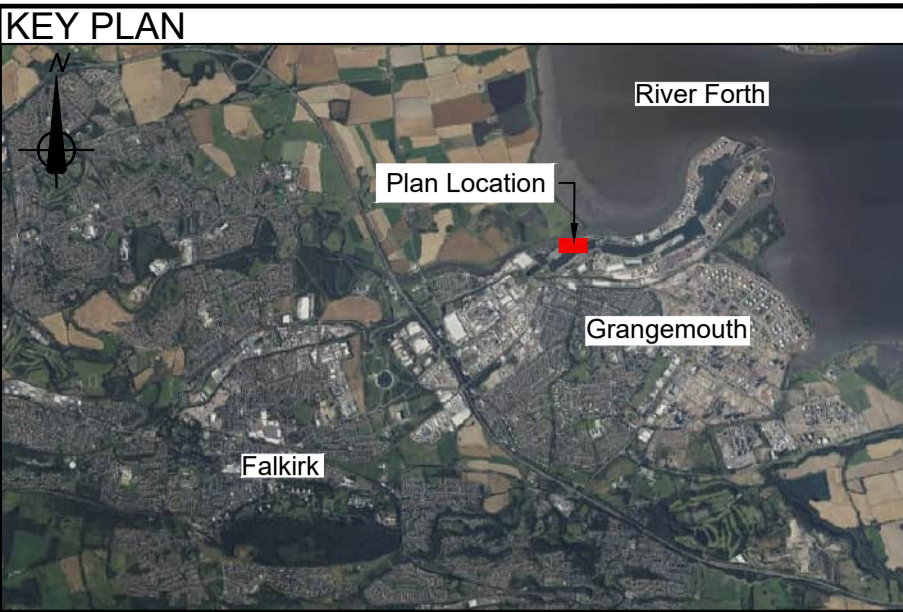
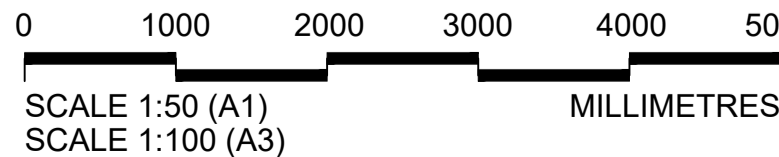
PLAN



SECTION A-A



SECTION B-B



- GENERAL NOTES**
- All dimensions in metres unless stated otherwise.
 - This plan is provided in accordance with the requirements of the Flood Risk Management (Scotland) Act 2009 Section 60 and Schedule 2.
 - The Operations detailed on this plan are fully described in the accompanying Scheme Operations document.
 - Supplementary information is included in accompanying EIA Report.
 - The finish of the flood defences indicated on this drawing are proposed finishes and will be subject to the local planning authority approval. The EIA outlines the proposed flood defence finishes.

Abbreviations

FDW	Flood Defence Wall
FB	Flood Barrier
FG	Flood Gate
FDL	Flood Defence Level (top of embankment/wall including copes but excluding fences/railings)
mAOD	Meters Above Ordnance Datum

LEGEND

Limit of land upon which entry is required for the purpose of carrying out the operations and execution of temporary works	---
Proposed flood defence wall	—FDW—
Existing ground profile	—
Proposed flood defence embankment	—
Trees and wooded area which may be removed with replacements planted (shown indicatively)	—
Trees and wooded area which should be retained (shown indicatively)	—
Proposed pedestrian footpath/ramp	—
Existing building/structure	—
Existing building to be demolished	—
Existing road or footpath	—
Proposed vehicle access track/ramp	—
Proposed verge/embankment	—
Existing watercourse/pond	—
Proposed rock armour revetment	—
Engineered fill	—
Proposed flood gate	—
Proposed demountable flood barrier	—
Change in Operation	—
Operation Reference	C1-FW-3
Section location mark	—A—A—

P01	01/05/24	ISSUED FOR PUBLICATION	JD	RM	SS	AM
Rev	Rev. Date	Purpose of revision	Drawn	Checked	Rev'd	Appr'd

Jacobs
95 Bothwell St, Glasgow, G2 7HX
Tel: +44(0)141 243 8000 Fax: +44(0)141 226 3109
www.jacobs.com

Client: **FALKIRK COUNCIL**
The Foundry, 4 Central Park Avenue,
Central Boulevard, Larbert, FK5 4RU
grangemouthfps@falkirk.gov.uk

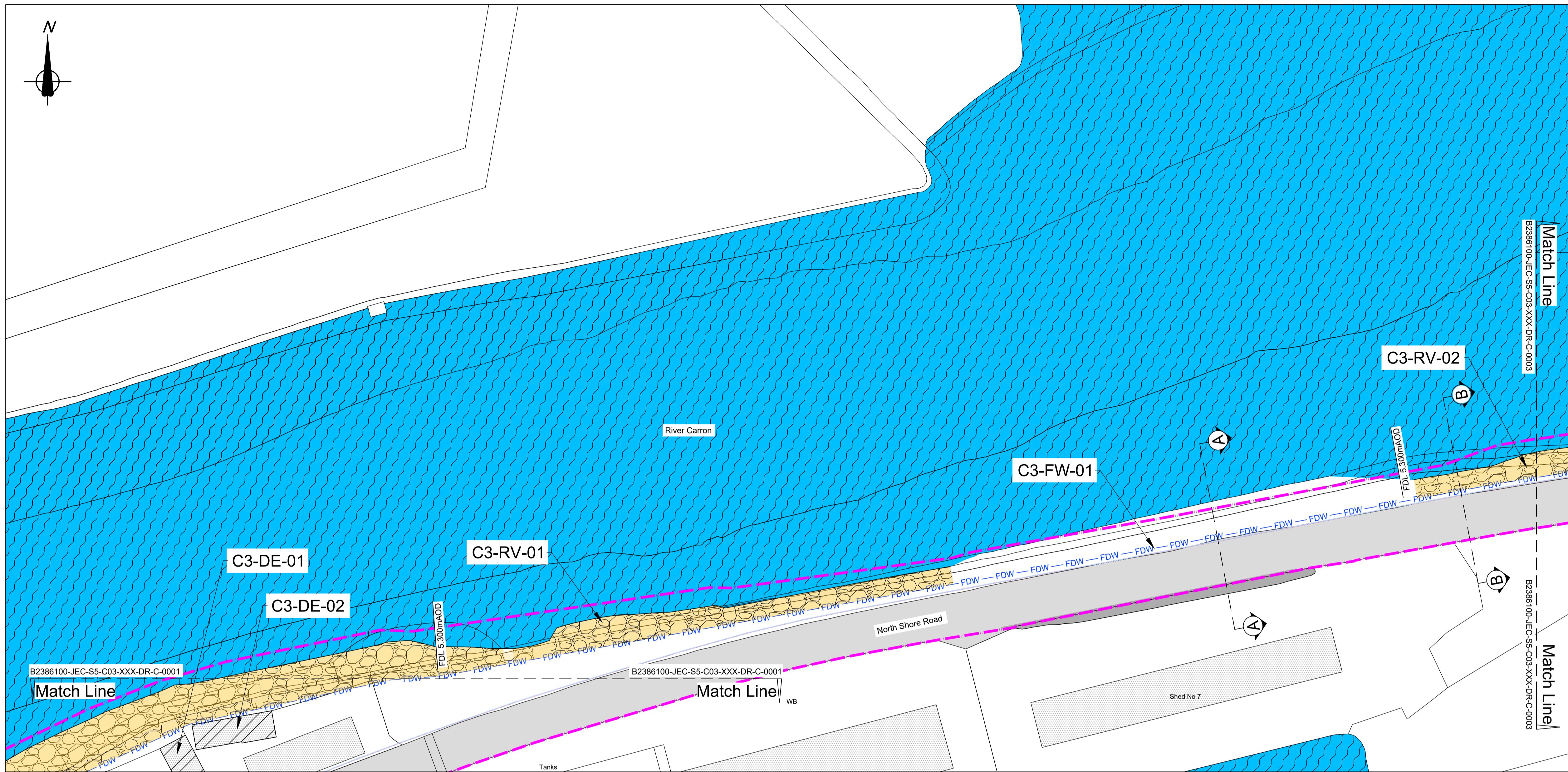
Project: **GRANGEMOUTH FLOOD PROTECTION SCHEME**

Drawing title: **CELL 3 OPERATIONS SHEET 1**

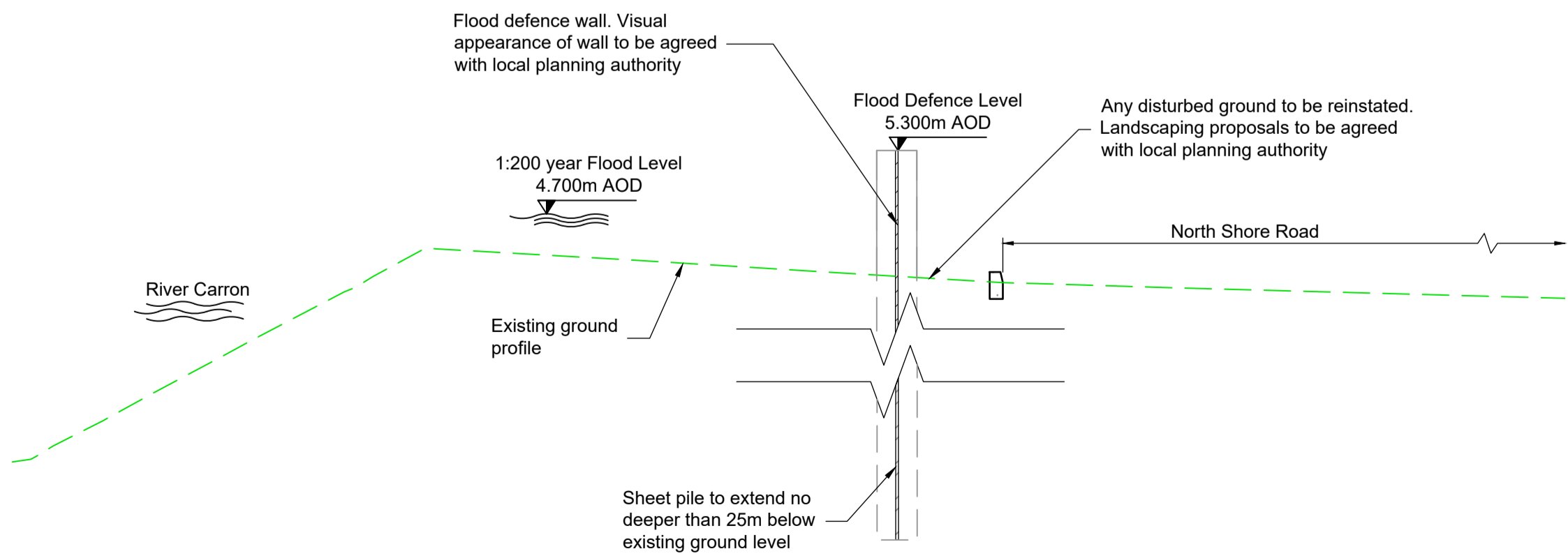
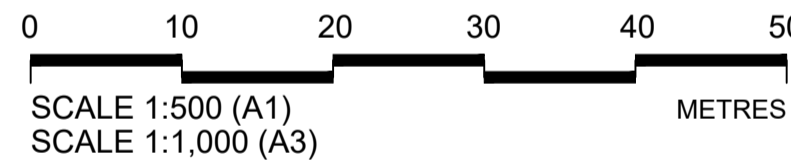
Drawing status: **S8-SUITABLE FOR STATUTORY CONSENTS**

Scale	1:500	DO NOT SCALE
Jacobs No.	B2386100	Rev
Client no.		P01

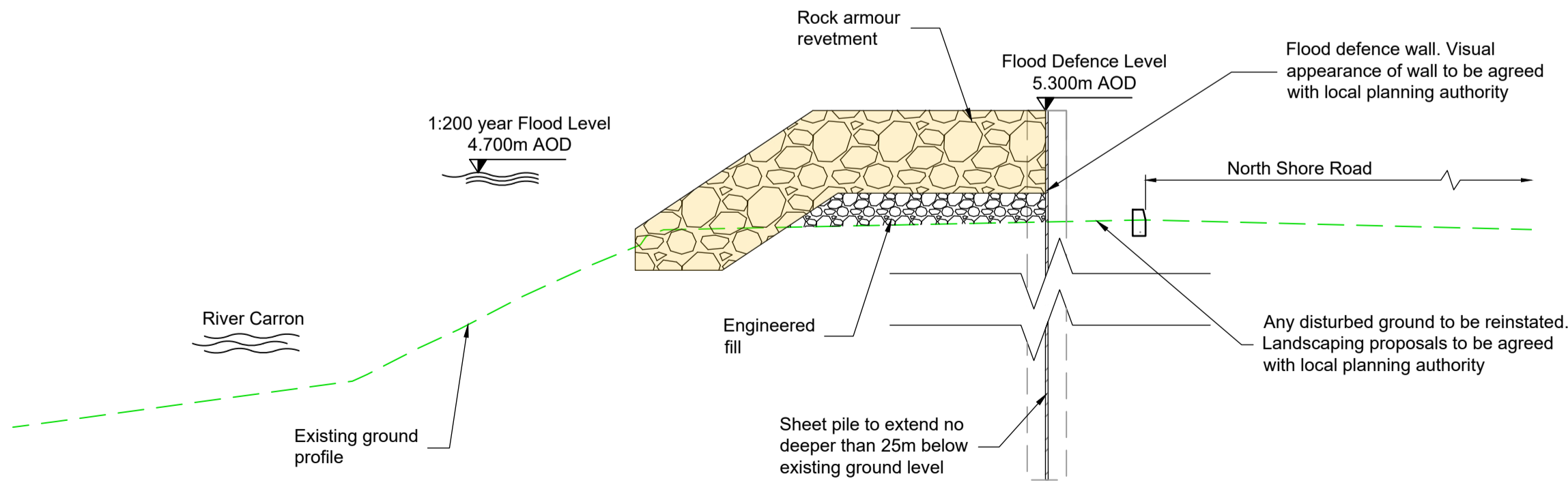
Drawing number: **B2386100-JEC-S5-C03-XXX-DR-C-0001**



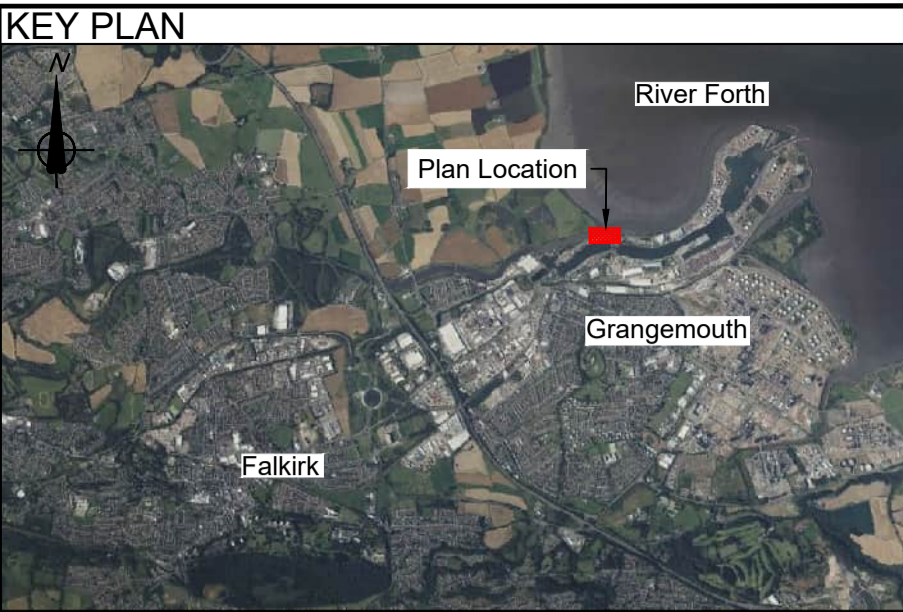
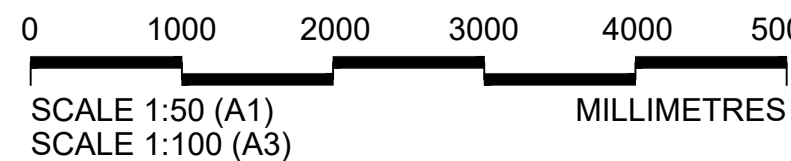
PLAN



SECTION A-A



SECTION B-B



- GENERAL NOTES**
1. All dimensions in metres unless stated otherwise.
 2. This plan is provided in accordance with the requirements of the Flood Risk Management (Scotland) Act 2009 Section 60 and Schedule 2.
 3. The Operations detailed on this plan are fully described in the accompanying Scheme Operations document.
 4. Supplementary information is included in accompanying EIA Report.
 5. The finish of the flood defences indicated on this drawing are proposed finishes and will be subject to the local planning authority approval. The EIA outlines the proposed flood defence finishes.

Abbreviations

FDW	Flood Defence Wall
FB	Flood Barrier
FG	Flood Gate
FDL	Flood Defence Level (top of embankment/wall including copes but excluding fences/railings)
mAOD	Meters Above Ordnance Datum

LEGEND

Limit of land upon which entry is required for the purpose of carrying out the operations and execution of temporary works

Proposed flood defence wall — FDW —

Existing ground profile

Proposed flood defence embankment

Trees and wooded area which may be removed with replacements planted (shown indicatively)

Trees and wooded area which should be retained (shown indicatively)

Proposed pedestrian footpath/ramp

Existing building/structure

Existing building to be demolished

Existing road or footpath

Proposed vehicle access track/ramp

Proposed verge/embankment

Existing watercourse/pond

Proposed rock armour revetment

Engineered fill

Soil improved ground

Proposed flood gate

Proposed demountable flood barrier

Change in Operation

Operation Reference

Section location mark

P01	01/05/24	ISSUED FOR PUBLICATION	JD	RM	SS	AM
Rev	Rev. Date	Purpose of revision	Drawn	Checked	Rev'd	Appr'd

Jacobs

95 Bothwell St, Glasgow, G2 7HX
Tel: +44(0)141 243 8000 Fax: +44(0)141 226 3109
www.jacobs.com

Client **FALKIRK COUNCIL**
The Foundry, 4 Central Park Avenue,
Central Boulevard, Larbert, FK5 4RU
grangemouthfps@falkirk.gov.uk

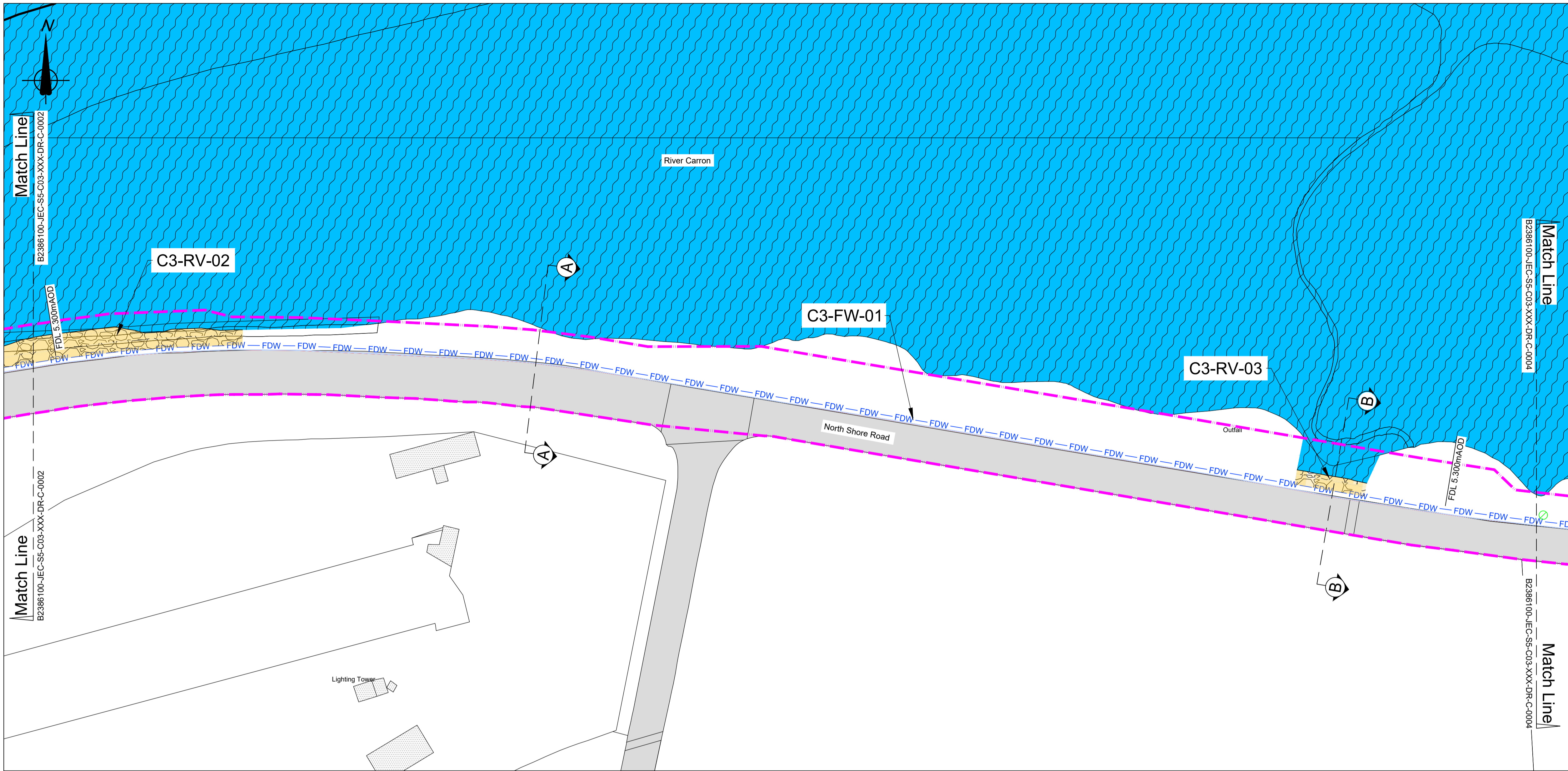
Project **GRANGEMOUTH FLOOD PROTECTION SCHEME**

Drawing title **CELL 3 OPERATIONS SHEET 2**

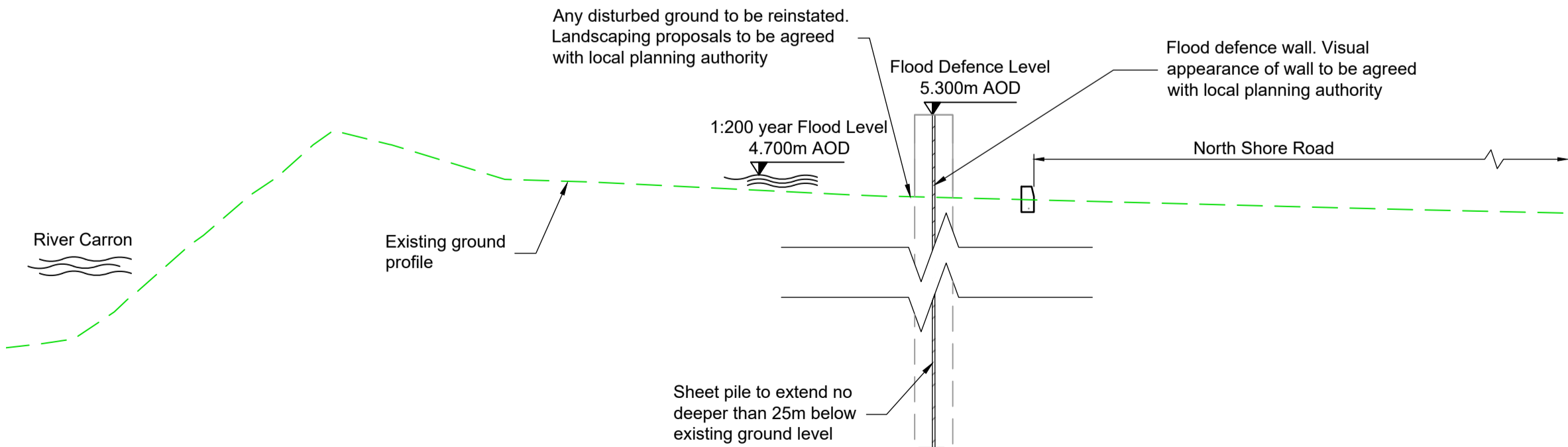
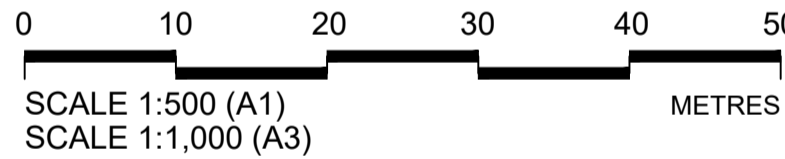
Drawing status		S8-SUITABLE FOR STATUTORY CONSENTS	
Scale	1:500	DO NOT SCALE	
Jacobs No.	B2386100	Rev	P01
Client no.			
Drawing number			
B2386100-JEC-S5-C03-XXX-DR-C-0002			

© Copyright 2023 CH2M Hill United Kingdom. The concepts and information contained in this document are the property of Jacobs. Use or copying of this document in whole or in part without the written permission of Jacobs constitutes an infringement of copyright. Limitation: This drawing has been prepared on behalf of, and for the exclusive use of, the Client. Jacobs accepts no liability or responsibility whatsoever for, or in respect of, any use of, or reliance upon, this drawing by any third party.

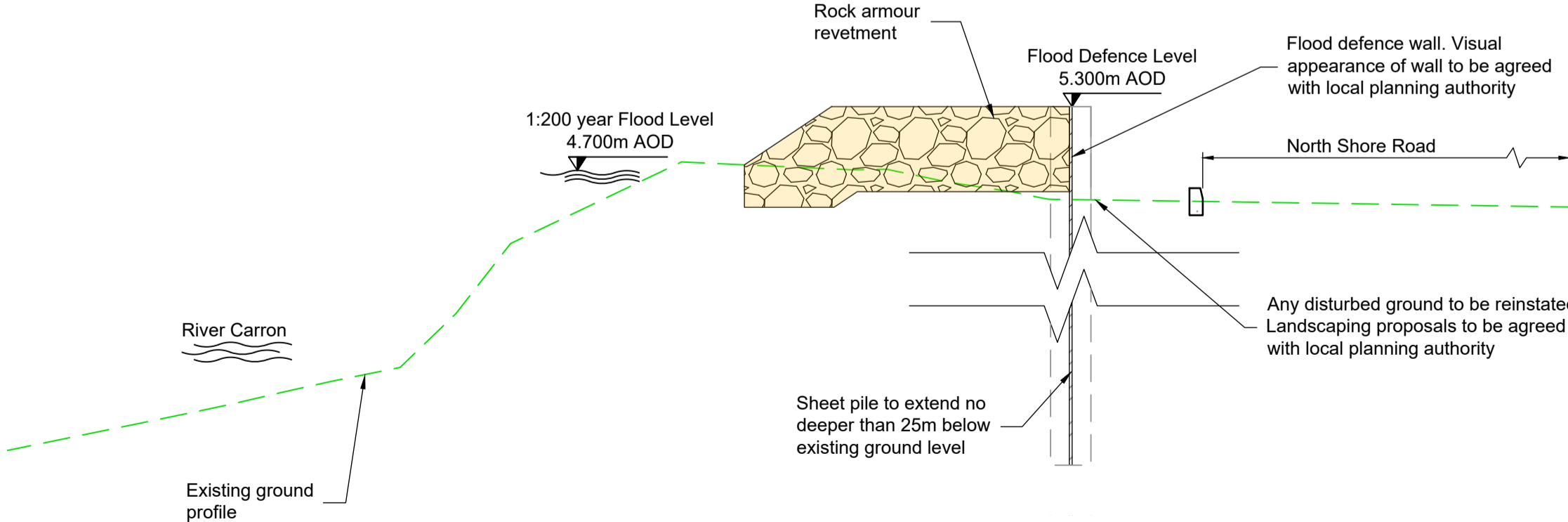
Reproduced by permission of Ordnance Survey on behalf of HMSO.
© Crown copyright [and database right 2020]. All rights reserved
Ordnance Survey Licence number: Falkirk Council - 100023384



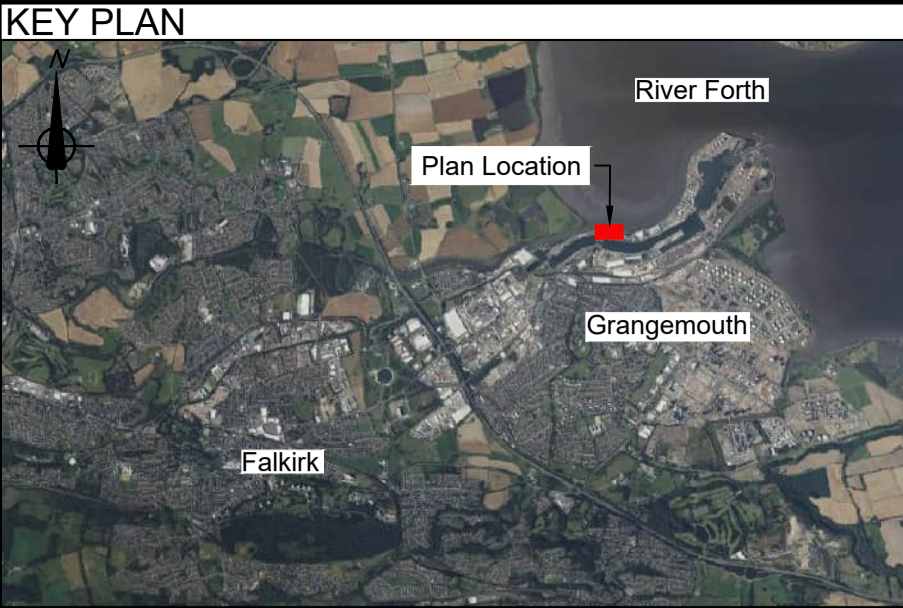
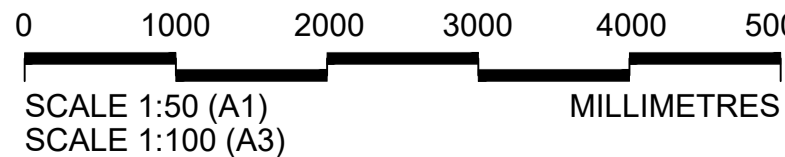
PLAN



SECTION A-A



SECTION B-B



- GENERAL NOTES**
1. All dimensions in metres unless stated otherwise.
 2. This plan is provided in accordance with the requirements of the Flood Risk Management (Scotland) Act 2009 Section 60 and Schedule 2.
 3. The Operations detailed on this plan are fully described in the accompanying Scheme Operations document.
 4. Supplementary information is included in accompanying EIA Report.
 5. The finish of the flood defences indicated on this drawing are proposed finishes and will be subject to the local planning authority approval. The EIA outlines the proposed flood defence finishes.

Abbreviations

FDW	Flood Defence Wall
FB	Flood Barrier
FG	Flood Gate
FDL	Flood Defence Level (top of embankment/wall including copes but excluding fences/railings)
mAOD	Meters Above Ordnance Datum

LEGEND

Limit of land upon which entry is required for the purpose of carrying out the operations and execution of temporary works	
Proposed flood defence wall	
Existing ground profile	
Proposed flood defence embankment	
Trees and wooded area which may be removed with replacements planted (shown indicatively)	
Trees and wooded area which should be retained (shown indicatively)	
Proposed pedestrian footpath/ramp	
Existing building/structure	
Existing building to be demolished	
Existing road or footpath	
Proposed vehicle access track/ramp	
Proposed verge/embankment	
Existing watercourse/pond	
Proposed rock armour revetment	
Engineered fill	
Soil improved ground	
Proposed flood gate	
Proposed demountable flood barrier	
Change in Operation	
Operation Reference	C1-FW-3
Section location mark	

P01	01/05/24	ISSUED FOR PUBLICATION	JD	RM	SS	AM
Rev	Rev. Date	Purpose of revision	Drawn	Checkd	Rev'd	Apprv'd

Jacobs
95 Bothwell St, Glasgow, G2 7HX
Tel: +44(0)141 243 8000 Fax: +44(0)141 226 3109
www.jacobs.com

Client: **FALKIRK COUNCIL**
The Foundry, 4 Central Park Avenue,
Central Boulevard, Larbert, FK5 4RU
grangemouthfps@falkirk.gov.uk

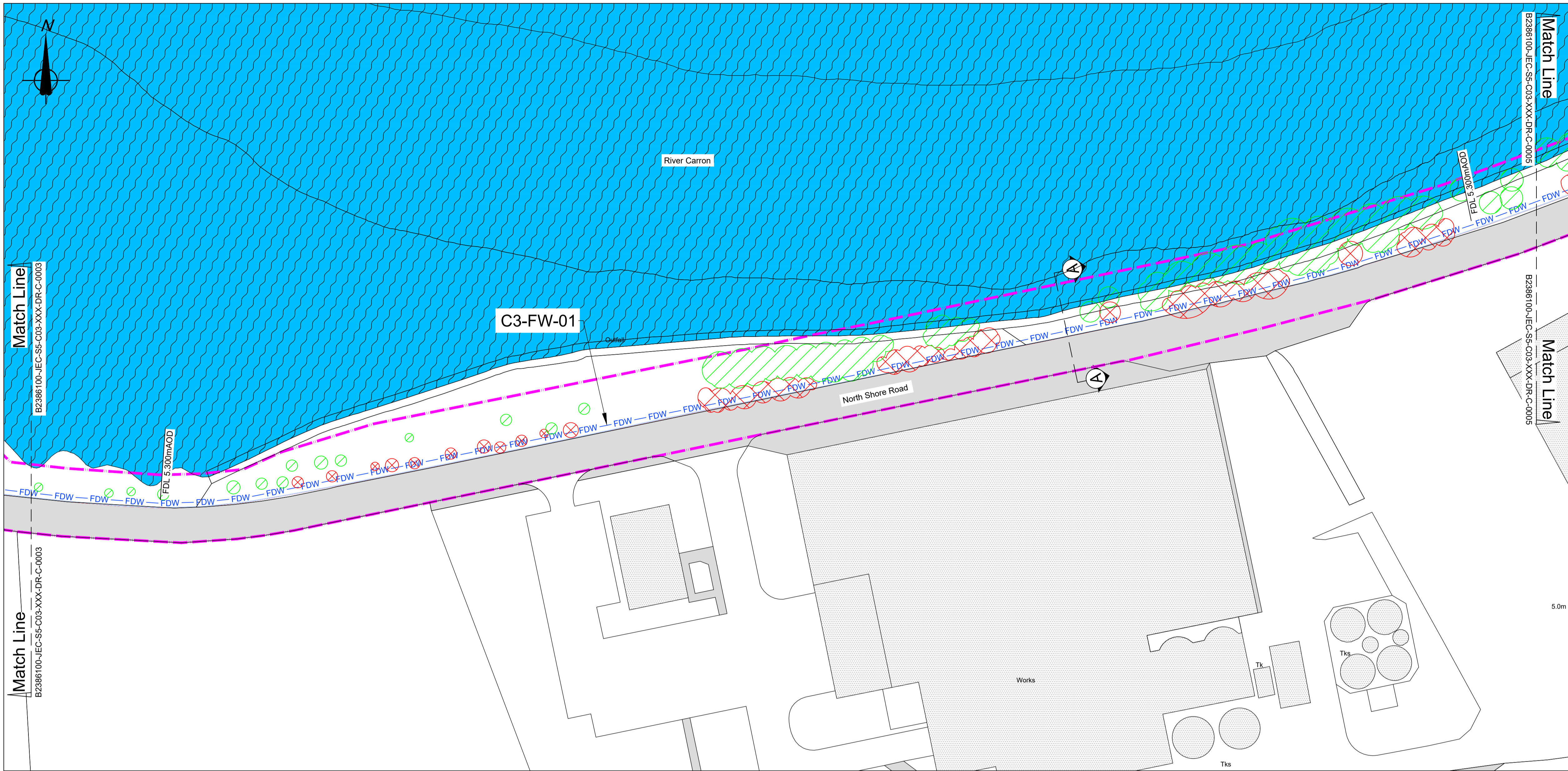
Project: **GRANGEMOUTH FLOOD PROTECTION SCHEME**

Drawing title: **CELL 3 OPERATIONS SHEET 3**

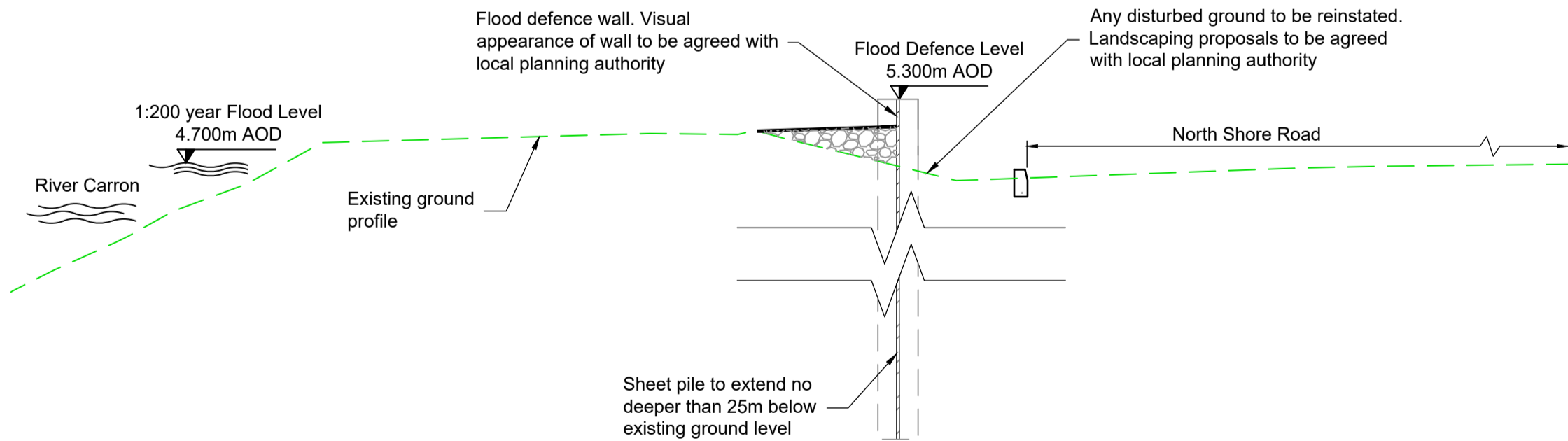
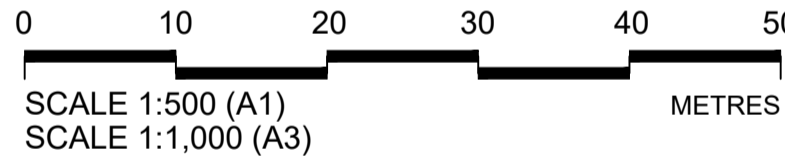
Drawing status: **S8-SUITABLE FOR STATUTORY CONSENTS**

Scale	1:500	DO NOT SCALE
Jacobs No.	B2386100	Rev
Client no.		P01
Drawing number	B2386100-JEC-S5-C03-XXX-DR-C-0003	

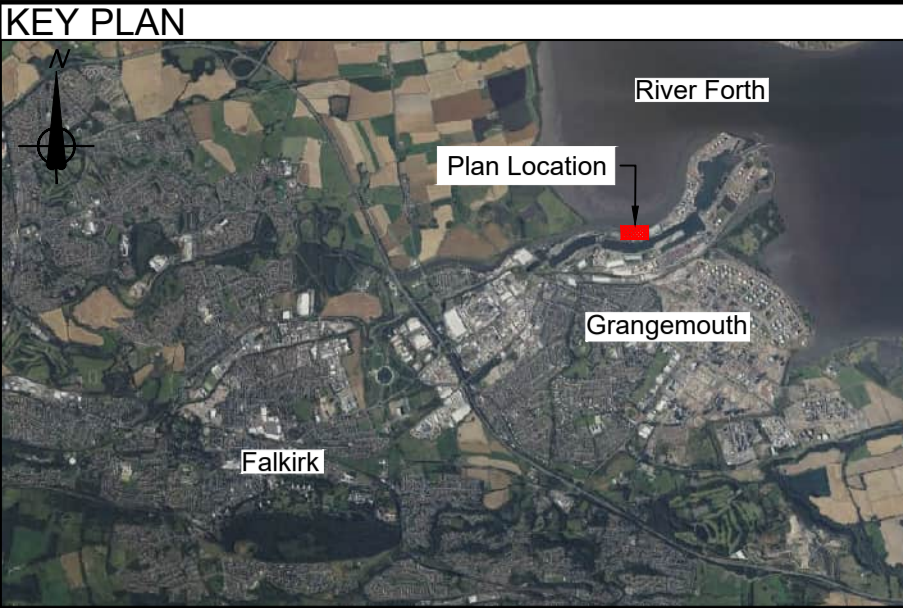
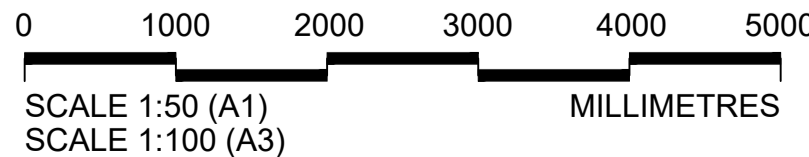
© Copyright 2023 CH2M Hill United Kingdom. The concepts and information contained in this document are the property of Jacobs. Use or copying of this document in whole or in part without the written permission of Jacobs constitutes an infringement of copyright. Limitation: This drawing has been prepared on behalf of, and for the exclusive use of, the Client. Jacobs accepts no liability or responsibility whatsoever for, or in respect of, any use of, or reliance upon, this drawing by any third party.



PLAN



SECTION A-A



- GENERAL NOTES**
- All dimensions in metres unless stated otherwise.
 - This plan is provided in accordance with the requirements of the Flood Risk Management (Scotland) Act 2009 Section 60 and Schedule 2.
 - The Operations detailed on this plan are fully described in the accompanying Scheme Operations document.
 - Supplementary information is included in accompanying EIA Report.
 - The finish of the flood defences indicated on this drawing are proposed finishes and will be subject to the local planning authority approval. The EIA outlines the proposed flood defence finishes.

Abbreviations

FDW	Flood Defence Wall
FB	Flood Barrier
FG	Flood Gate
FDL	Flood Defence Level (top of embankment/wall including copes but excluding fences/railings)
mAOD	Meters Above Ordnance Datum

LEGEND

Limit of land upon which entry is required for the purpose of carrying out the operations and execution of temporary works	---
Proposed flood defence wall	—FDW—
Existing ground profile	—
Proposed flood defence embankment	—
Trees and wooded area which may be removed with replacements planted (shown indicatively)	—
Trees and wooded area which should be retained (shown indicatively)	—
Proposed pedestrian footpath/ramp	—
Existing building/structure	—
Existing building to be demolished	—
Existing road or footpath	—
Proposed vehicle access track/ramp	—
Proposed verge/embankment	—
Existing watercourse/pond	—
Proposed rock armour revetment	—
Engineered fill	—
Soil improved ground	—
Proposed flood gate	—
Proposed demountable flood barrier	—
Change in Operation	—
Operation Reference	C1-FW-3
Section location mark	—

P01	01/05/24	ISSUED FOR PUBLICATION	JD	RM	SS	AM
Rev	Rev. Date	Purpose of revision	Drawn	Checked	Rev'd	Appr'd

Jacobs
95 Bothwell St, Glasgow, G2 7HX
Tel: +44(0)141 243 8000 Fax: +44(0)141 226 3109
www.jacobs.com

Client
FALKIRK COUNCIL
The Foundry, 4 Central Park Avenue,
Central Boulevard, Larbert, FK5 4RU
grangemouthfps@falkirk.gov.uk

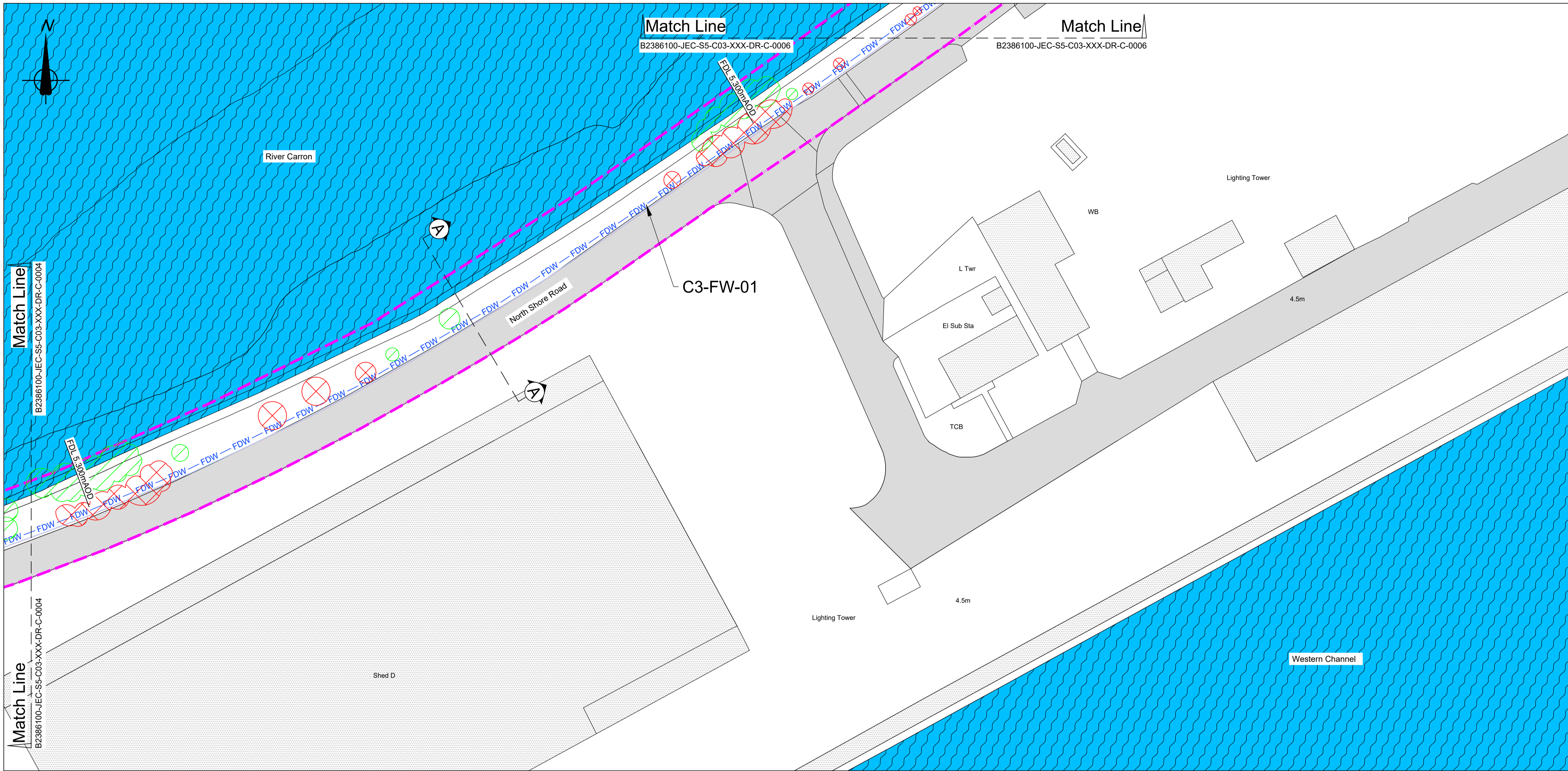
Project
GRANGEMOUTH FLOOD PROTECTION SCHEME

Drawing title
CELL 3 OPERATIONS SHEET 4

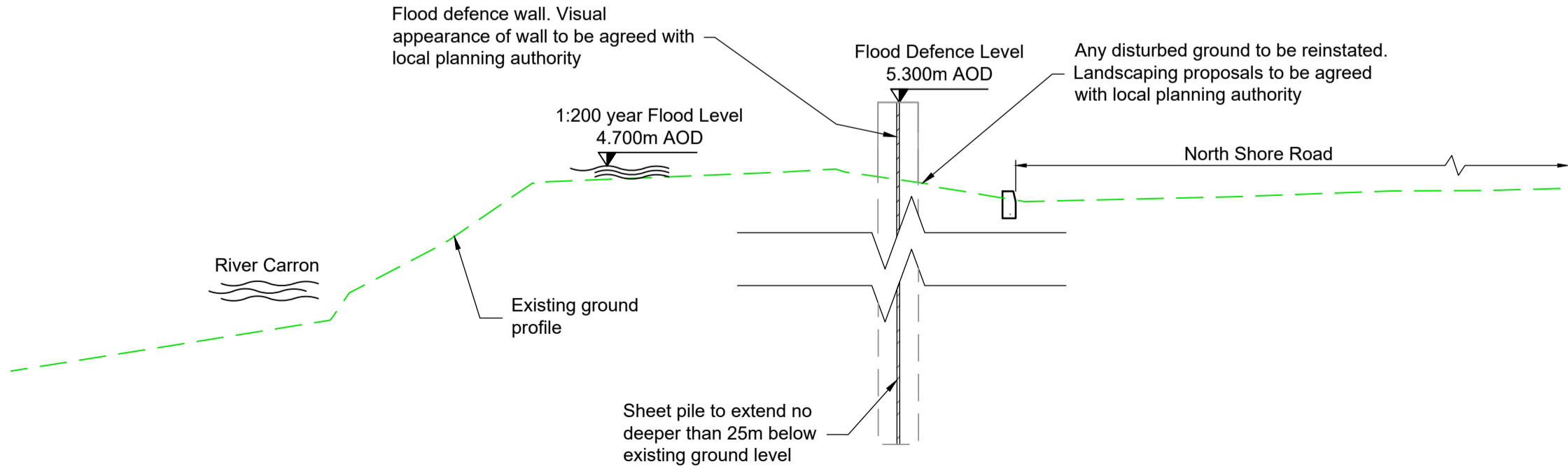
Drawing status
S8-SUITABLE FOR STATUTORY CONSENTS

Scale	1:500	DO NOT SCALE
Jacobs No.	B2386100	Rev
Client no.		P01

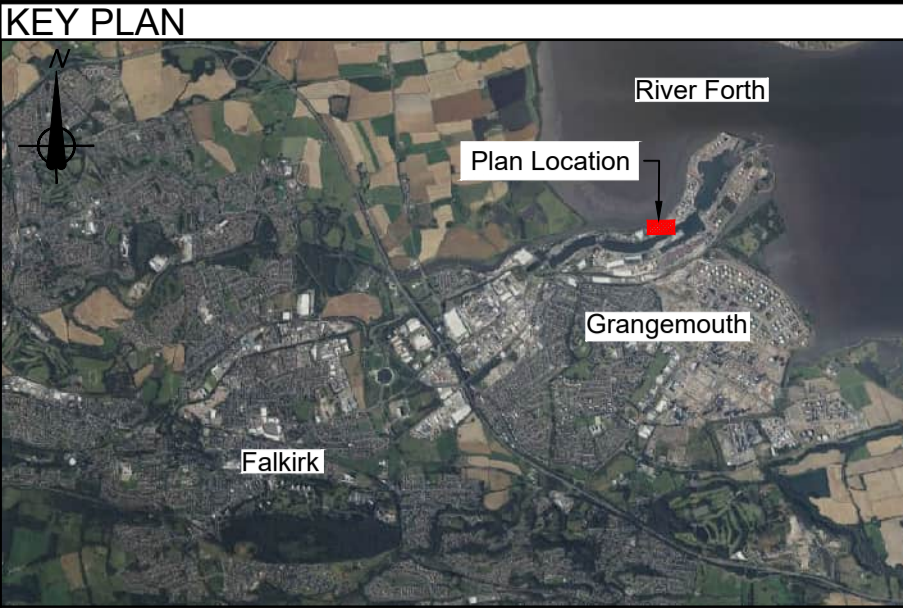
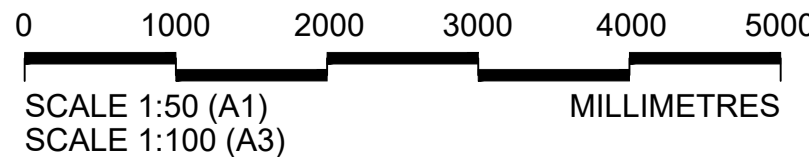
Drawing number
B2386100-JEC-S5-C03-XXX-DR-C-0004



PLAN



SECTION A-A



- GENERAL NOTES**
1. All dimensions in metres unless stated otherwise.
 2. This plan is provided in accordance with the requirements of the Flood Risk Management (Scotland) Act 2009 Section 60 and Schedule 2.
 3. The Operations detailed on this plan are fully described in the accompanying Scheme Operations document.
 4. Supplementary information is included in accompanying EIA Report.
 5. The finish of the flood defences indicated on this drawing are proposed finishes and will be subject to the local planning authority approval. The EIA outlines the proposed flood defence finishes.

Abbreviations

FDW	Flood Defence Wall
FB	Flood Barrier
FG	Flood Gate
FDL	Flood Defence Level (top of embankment/wall including copes but excluding fences/railings)
mAOD	Meters Above Ordnance Datum

LEGEND

Limit of land upon which entry is required for the purpose of carrying out the operations and execution of temporary works

Proposed flood defence wall	— FDW —
Existing ground profile	— G —
Proposed flood defence embankment	— E —
Trees and wooded area which may be removed with replacements planted (shown indicatively)	— R —
Trees and wooded area which should be retained (shown indicatively)	— T —
Proposed pedestrian footpath/ramp	— P —
Existing building/structure	— B —
Existing building to be demolished	— D —
Existing road or footpath	— R —
Proposed vehicle access track/ramp	— V —
Proposed verge/embankment	— V —
Existing watercourse/pond	— W —
Proposed rock armour revetment	— R —
Engineered fill	— E —
Soil improved ground	— S —
Proposed flood gate	— F —
Proposed demountable flood barrier	— D —
Change in Operation	— C —
Operation Reference	C1-FW-3
Section location mark	— A —

P01	01/05/24	ISSUED FOR PUBLICATION	JD	RM	SS	AM
Rev	Rev. Date	Purpose of revision	Drawn	Checked	Rev'd	Appr'd

Jacobs
95 Bothwell St, Glasgow, G2 7HX
Tel: +44(0)141 243 8000 Fax: +44(0)141 226 3109
www.jacobs.com

Client
FALKIRK COUNCIL
The Foundry, 4 Central Park Avenue,
Central Boulevard, Larbert, FK5 4RU
grangemouthfps@falkirk.gov.uk

Project
GRANGEMOUTH FLOOD PROTECTION SCHEME

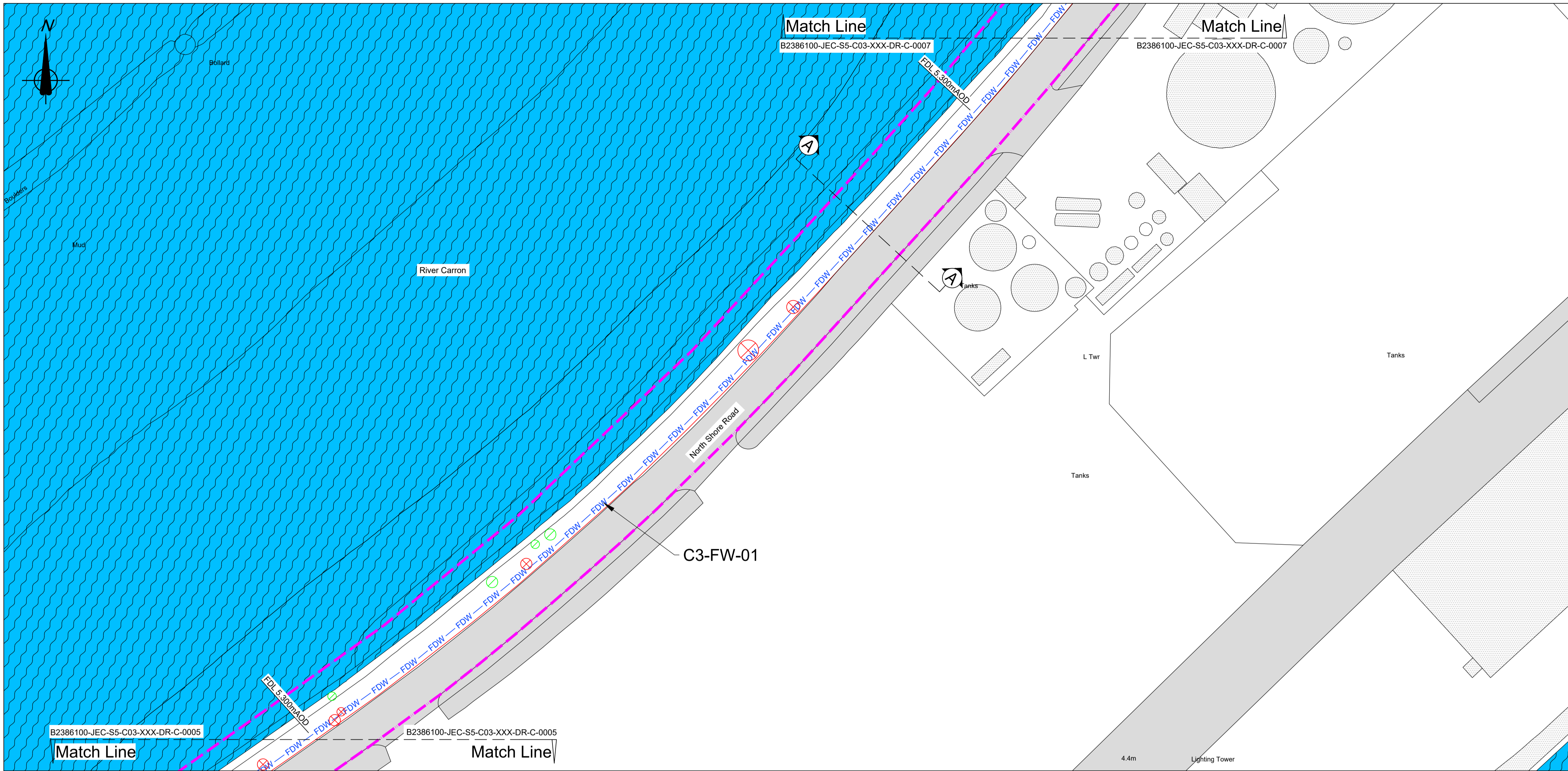
Drawing title
CELL 3 OPERATIONS SHEET 5

Drawing status

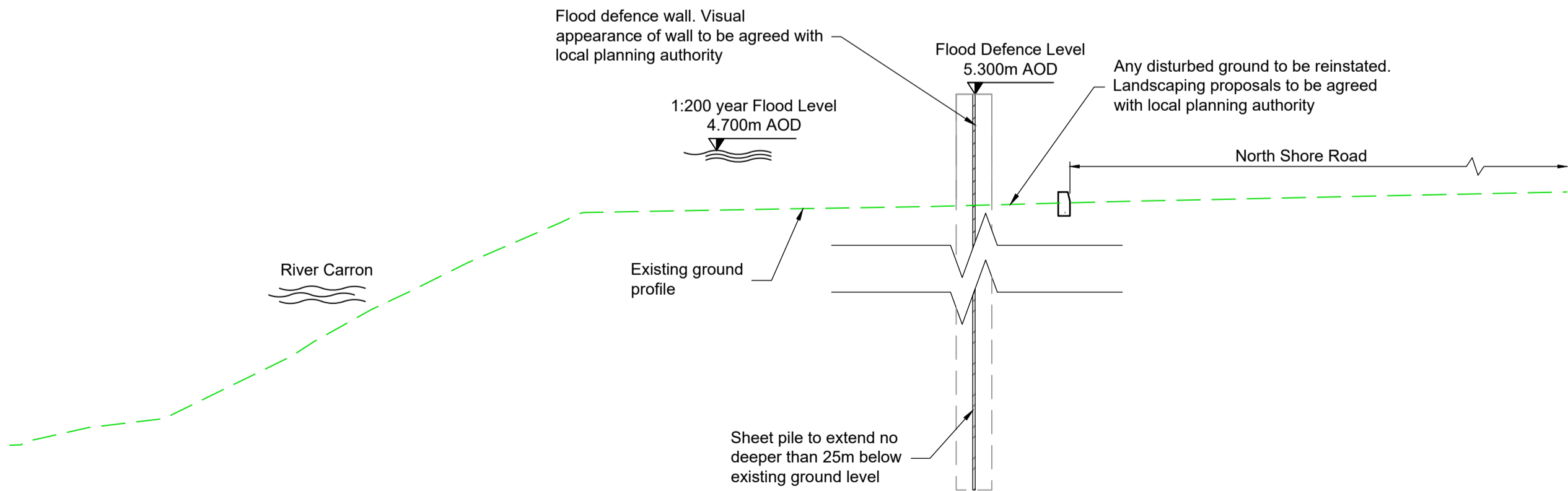
Scale	1:500	DO NOT SCALE
Jacobs No.	B2386100	Rev
Client no.		P01

Drawing number
B2386100-JEC-S5-C03-XXX-DR-C-0005

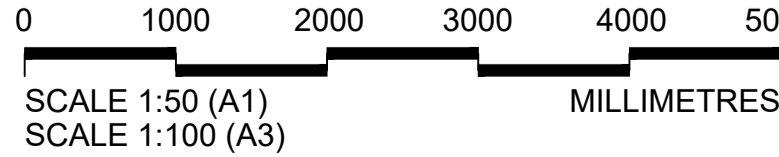
© Copyright 2023 CH2M Hill United Kingdom. The concepts and information contained in this document are the property of Jacobs. Use or copying of this document in whole or in part without the written permission of Jacobs constitutes an infringement of copyright. Limitation: This drawing has been prepared on behalf of, and for the exclusive use of, the Client, and is subject to, and issued in accordance with, the provisions of the contract between Jacobs and the Client. Jacobs accepts no liability or responsibility whatsoever for, or in respect of, any use of, or reliance upon, this drawing by any third party.



PLAN



SECTION A-A



- GENERAL NOTES**
1. All dimensions in metres unless stated otherwise.
 2. This plan is provided in accordance with the requirements of the Flood Risk Management (Scotland) Act 2009 Section 60 and Schedule 2.
 3. The Operations detailed on this plan are fully described in the accompanying Scheme Operations document.
 4. Supplementary information is included in accompanying EIA Report.
 5. The finish of the flood defences indicated on this drawing are proposed finishes and will be subject to the local planning authority approval. The EIA outlines the proposed flood defence finishes.

Abbreviations

FDW	Flood Defence Wall
FB	Flood Barrier
FG	Flood Gate
FDL	Flood Defence Level (top of embankment/wall including copes but excluding fences/railings)
mAOD	Meters Above Ordnance Datum

LEGEND

Limit of land upon which entry is required for the purpose of carrying out the operations and execution of temporary works	---
Proposed flood defence wall	— FDW —
Existing ground profile	—
Proposed flood defence embankment	—
Trees and wooded area which may be removed with replacements planted (shown indicatively)	—
Trees and wooded area which should be retained (shown indicatively)	—
Proposed pedestrian footpath/ramp	—
Existing building/structure	—
Existing building to be demolished	—
Existing road or footpath	—
Proposed vehicle access track/ramp	—
Proposed verge/embankment	—
Existing watercourse/pond	—
Proposed rock armour revetment	—
Engineered fill	—
Soil improved ground	—
Proposed flood gate	—
Proposed demountable flood barrier	—
Change in Operation	—
Operation Reference	C1-FW-3
Section location mark	—

P01	01/05/24	ISSUED FOR PUBLICATION	JD	RM	SS	AM
Rev	Rev. Date	Purpose of revision	Drawn	Checked	Rev'd	Appr'd

Jacobs
95 Bothwell St, Glasgow, G2 7HX
Tel: +44(0)141 243 8000 Fax: +44(0)141 226 3109
www.jacobs.com

Client
FALKIRK COUNCIL
The Foundry, 4 Central Park Avenue,
Central Boulevard, Larbert, FK5 4RU
grangemouthfps@falkirk.gov.uk

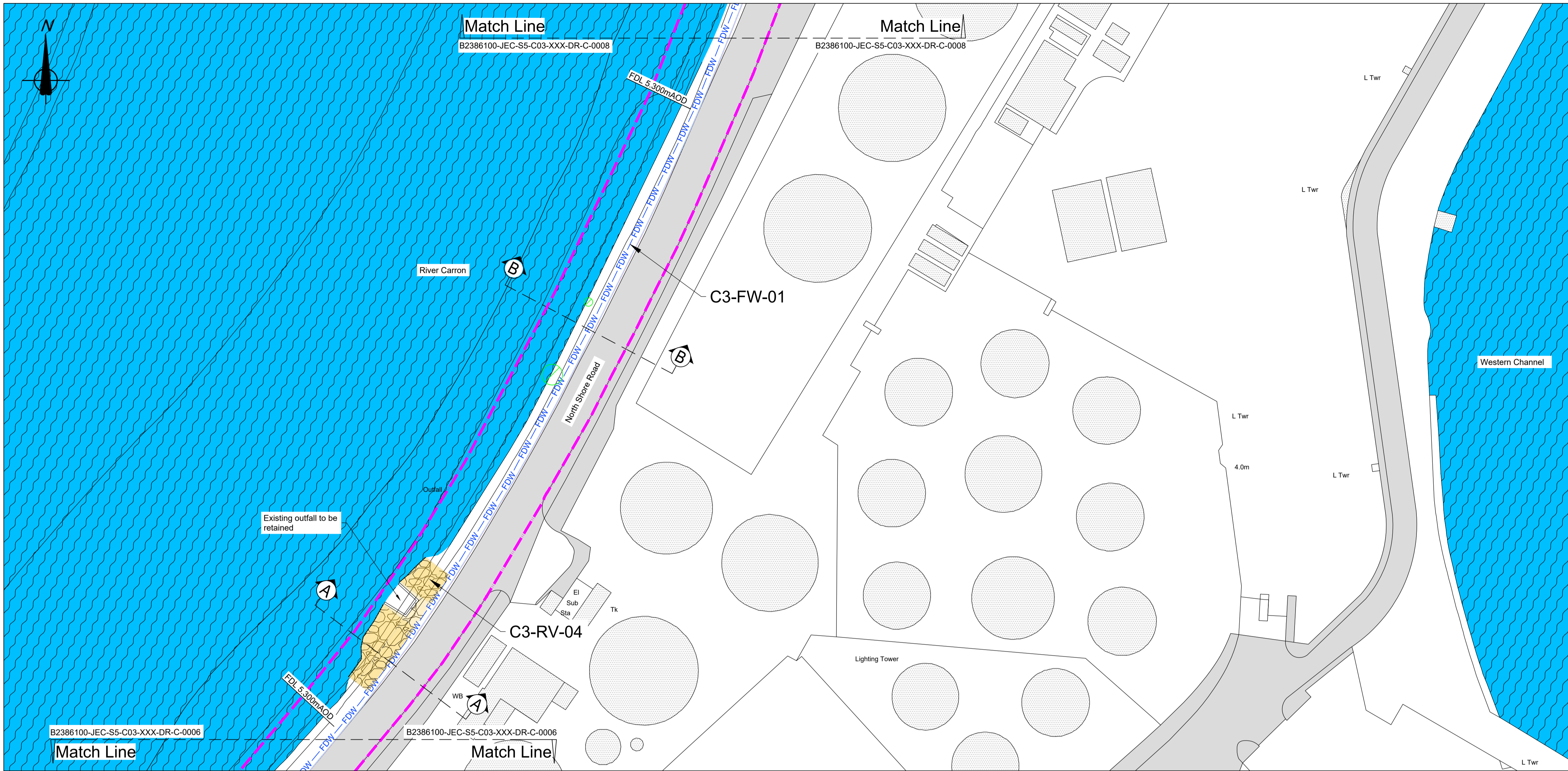
Project
GRANGEMOUTH FLOOD PROTECTION SCHEME

Drawing title
CELL 3 OPERATIONS SHEET 6

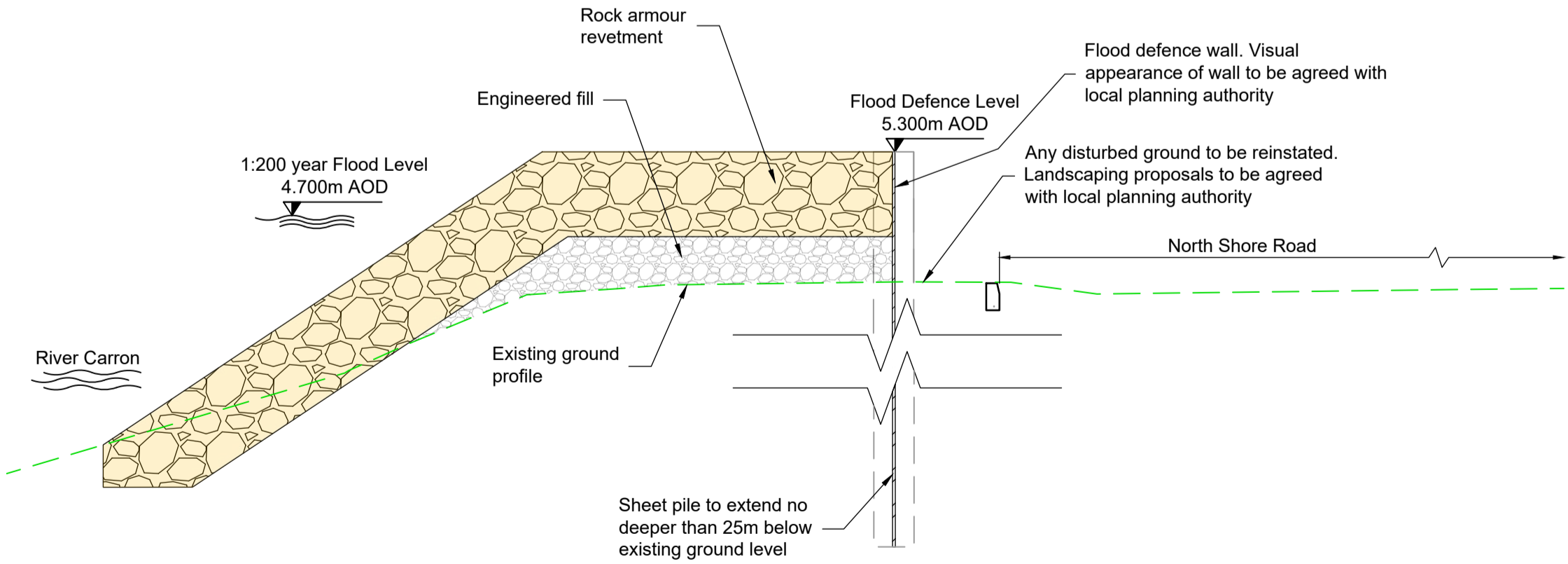
Drawing status
S8-SUITABLE FOR STATUTORY CONSENTS

Scale	1:500	DO NOT SCALE
Jacobs No.	B2386100	Rev
Client no.		P01
Drawing number	B2386100-JEC-S5-C03-XXX-DR-C-0006	

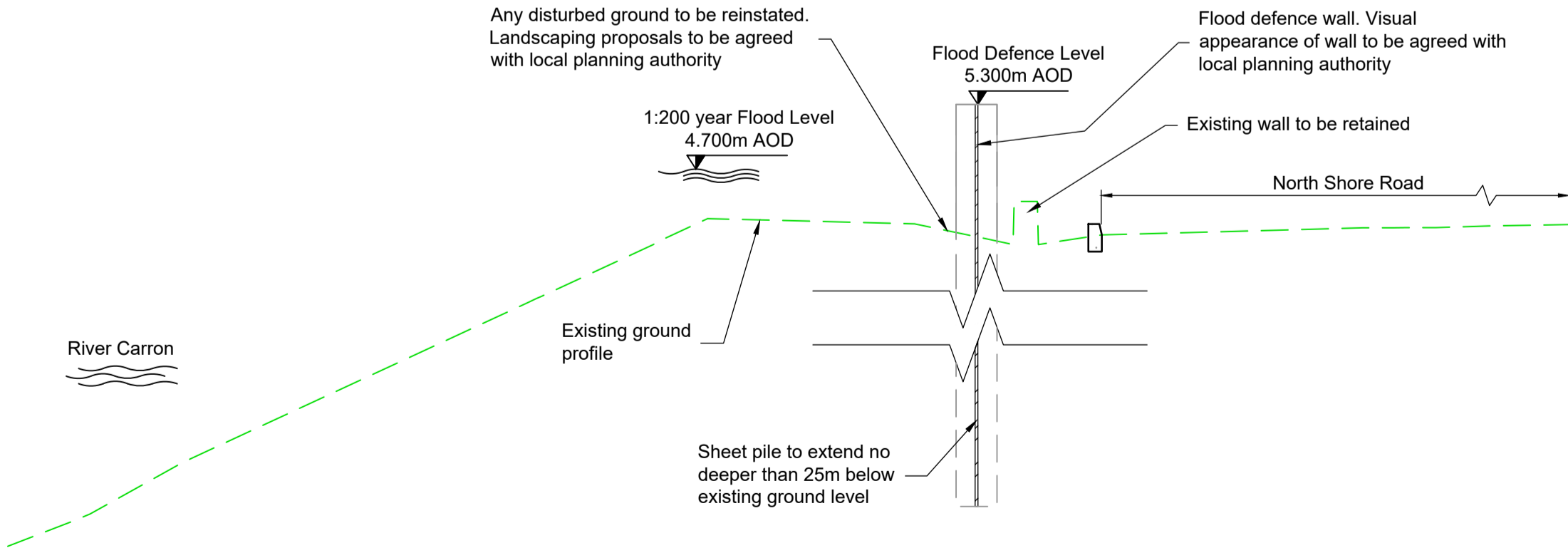
© Copyright 2023 CH2M Hill United Kingdom. The concepts and information contained in this document are the property of Jacobs. Use or copying of this document in whole or in part without the written permission of Jacobs constitutes an infringement of copyright. Limitation: This drawing has been prepared on behalf of, and for the exclusive use of, Jacobs Client, and is subject to, and issued in accordance with, the provisions of the contract between Jacobs and the Client. Jacobs accepts no liability or responsibility whatsoever for, or in respect of, any use of, or reliance upon, this drawing by any third party.



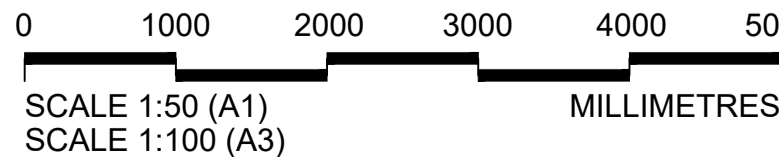
PLAN



SECTION A-A



SECTION B-B



- GENERAL NOTES**
- All dimensions in metres unless stated otherwise.
 - This plan is provided in accordance with the requirements of the Flood Risk Management (Scotland) Act 2009 Section 60 and Schedule 2.
 - The Operations detailed on this plan are fully described in the accompanying Scheme Operations document.
 - Supplementary information is included in accompanying EIA Report.
 - The finish of the flood defences indicated on this drawing are proposed finishes and will be subject to the local planning authority approval. The EIA outlines the proposed flood defence finishes.

Abbreviations
FDW Flood Defence Wall
FB Flood Barrier
FG Flood Gate
FDL Flood Defence Level (top of embankment/wall including copes but excluding fences/railings)
mAOD Meters Above Ordnance Datum

- LEGEND**
- Limit of land upon which entry is required for the purpose of carrying out the operations and execution of temporary works
- Proposed flood defence wall
- Existing ground profile
- Proposed flood defence embankment
- Trees and wooded area which may be removed with replacements planted (shown indicatively)
- Trees and wooded area which should be retained (shown indicatively)
- Proposed pedestrian footpath/ramp
- Existing building/structure
- Existing building to be demolished
- Existing road or footpath
- Proposed vehicle access track/ramp
- Proposed verge/embankment
- Existing watercourse/pond
- Proposed rock armour revetment
- Engineered fill
- Soil improved ground
- Proposed flood gate
- Proposed demountable flood barrier
- Change in Operation
- Operation Reference
- Section location mark

P01	01/05/24	ISSUED FOR PUBLICATION	JD	RM	SS	AM
Rev	Rev. Date	Purpose of revision	Drawn	Checked	Rev'd	Apprv'd

Jacobs
95 Bothwell St, Glasgow, G2 7HX
Tel: +44(0)141 243 8000 Fax: +44(0)141 226 3109
www.jacobs.com

Client
FALKIRK COUNCIL
The Foundry, 4 Central Park Avenue,
Central Boulevard, Larbert, FK5 4RU
grangemouthfs@falkirk.gov.uk

Project
GRANGEMOUTH FLOOD PROTECTION SCHEME

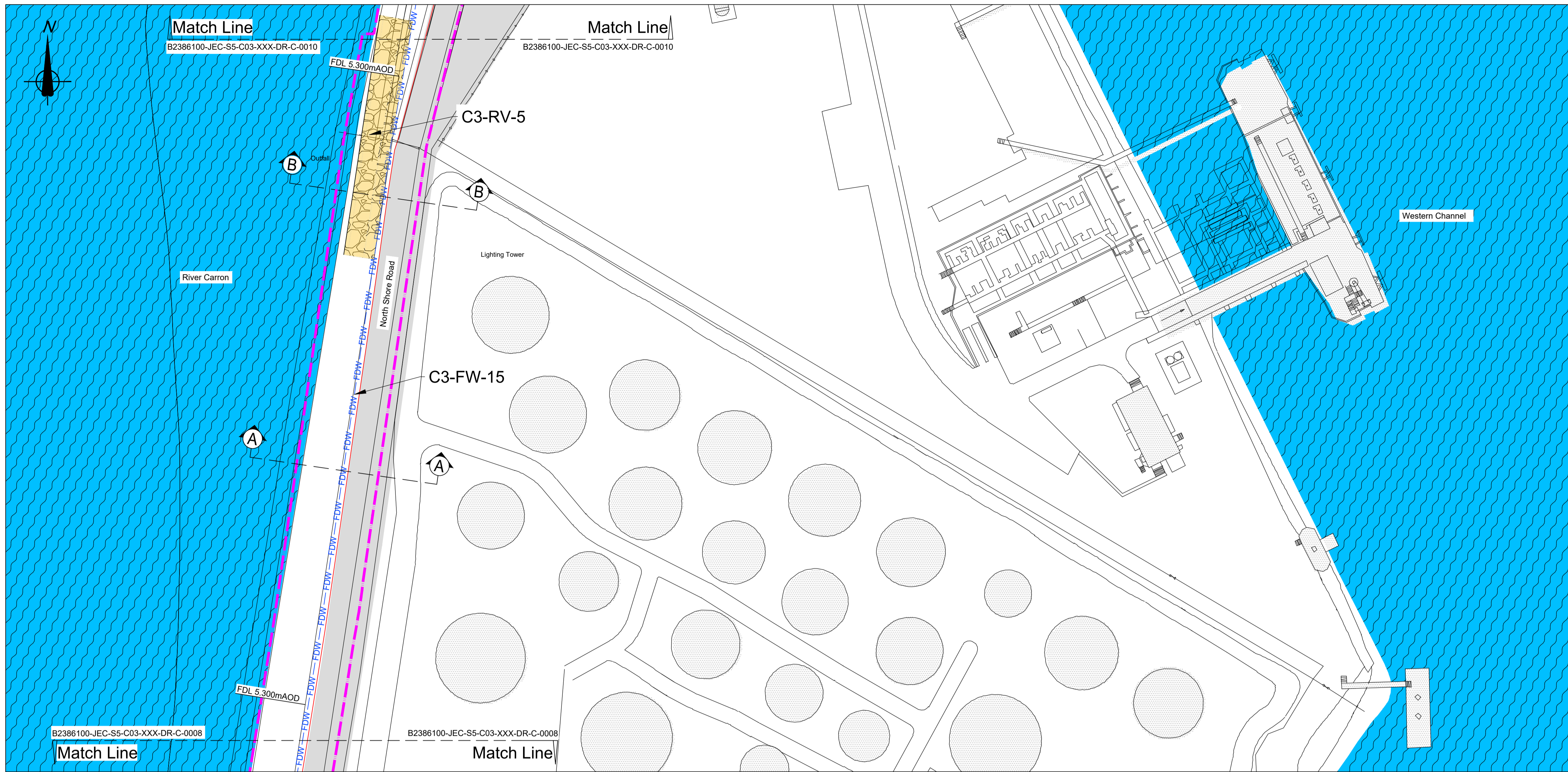
Drawing title
CELL 3 OPERATIONS SHEET 7

Drawing status
S8-SUITABLE FOR STATUTORY CONSENTS

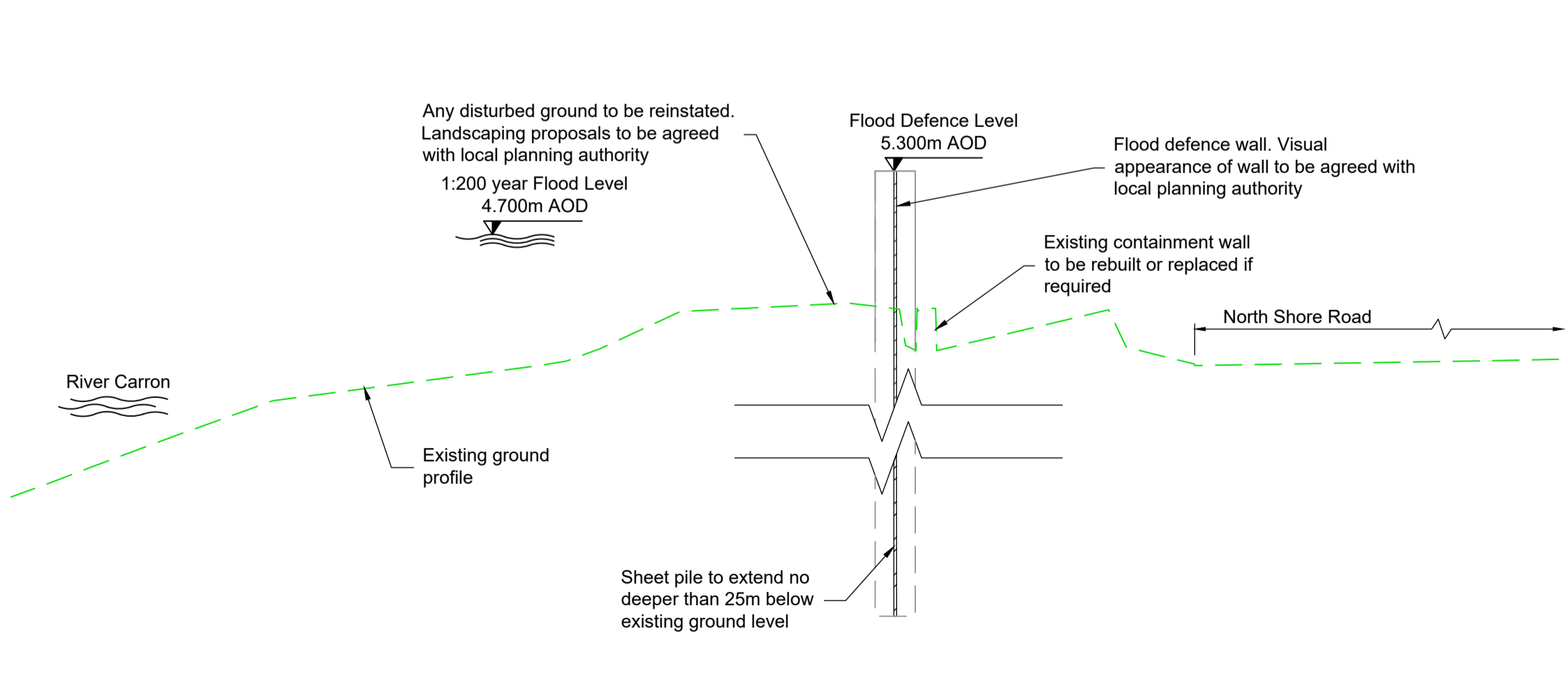
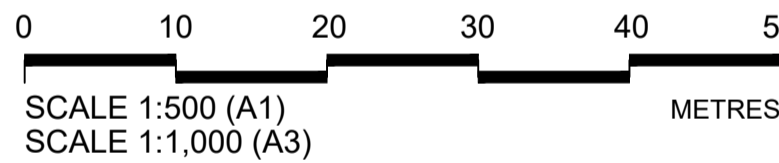
Scale	1:500	DO NOT SCALE
Jacobs No.	B2386100	Rev
Client no.		P01

Drawing number
B2386100-JEC-S5-C03-XXX-DR-C-0007

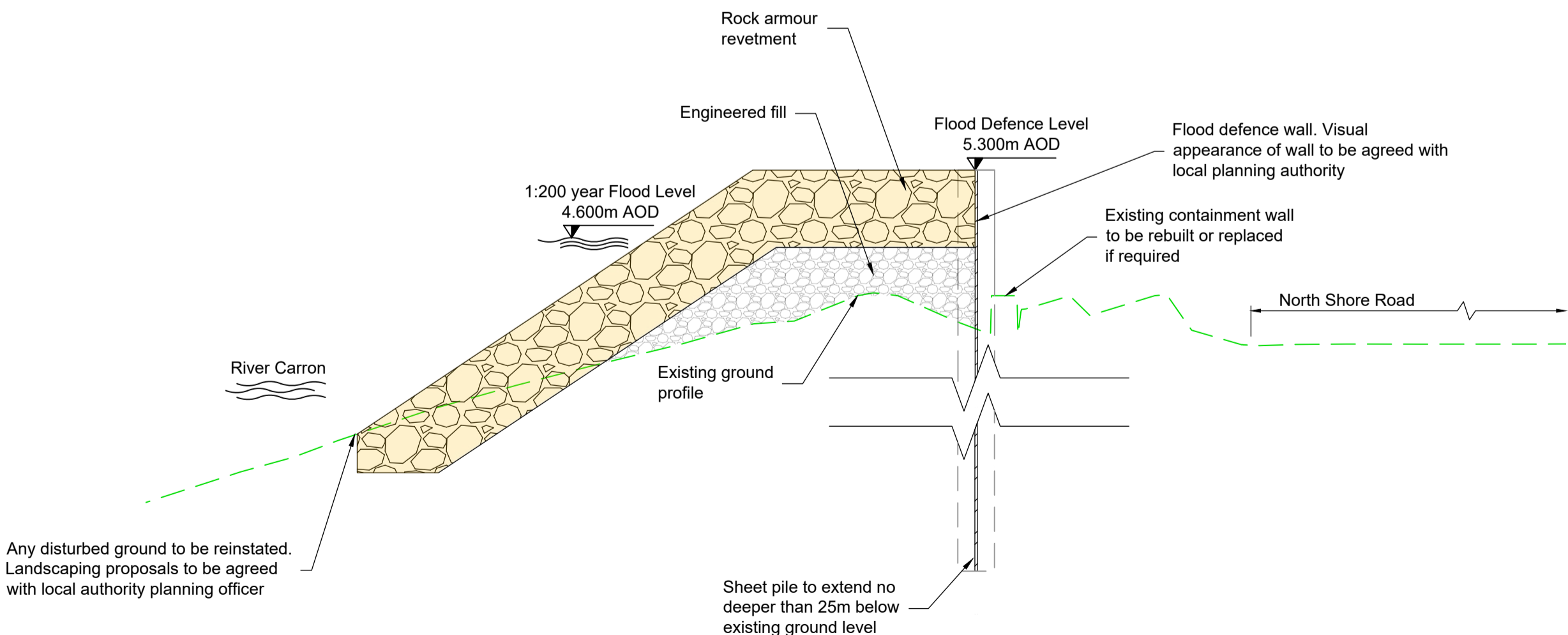
© Copyright 2023 CH2M Hill United Kingdom. The concepts and information contained in this document are the property of Jacobs. Use or copying of this document in whole or in part without the written permission of Jacobs constitutes an infringement of copyright. Limitation: This drawing has been prepared on behalf of, and for the exclusive use of, Jacobs Client, and is subject to, and issued in accordance with, the provisions of the contract between Jacobs and the Client. Jacobs accepts no liability or responsibility whatsoever for, or in respect of, any use of, or reliance upon, this drawing by any third party.



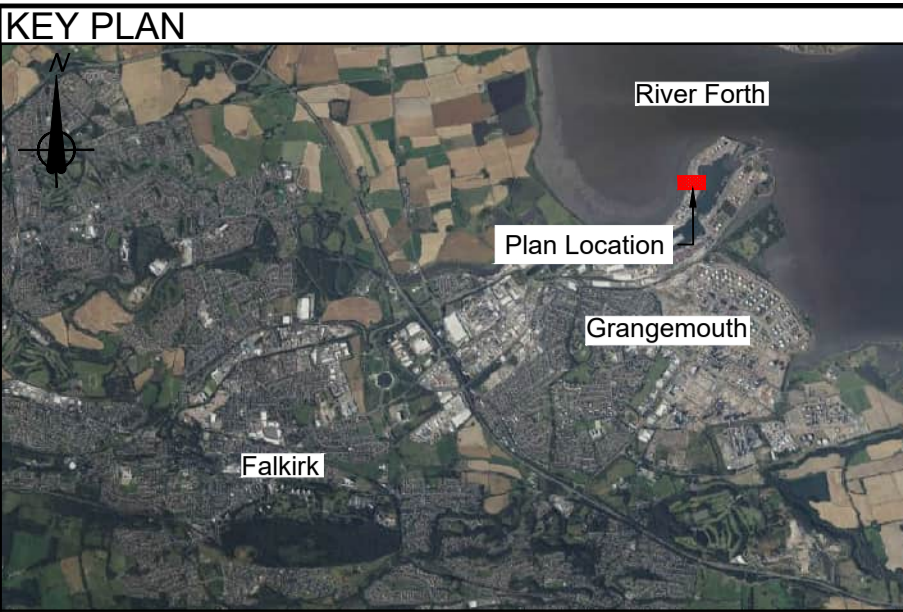
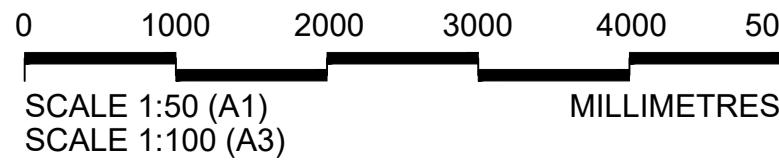
PLAN



SECTION A-A



SECTION B-B






- GENERAL NOTES**
- All dimensions in metres unless stated otherwise.
 - This plan is provided in accordance with the requirements of the Flood Risk Management (Scotland) Act 2009 Section 60 and Schedule 2.
 - The Operations detailed on this plan are fully described in the accompanying Scheme Operations document.
 - Supplementary information is included in accompanying EIA Report.
 - The finish of the flood defences indicated on this drawing are proposed finishes and will be subject to the local planning authority approval. The EIA outlines the proposed flood defence finishes.

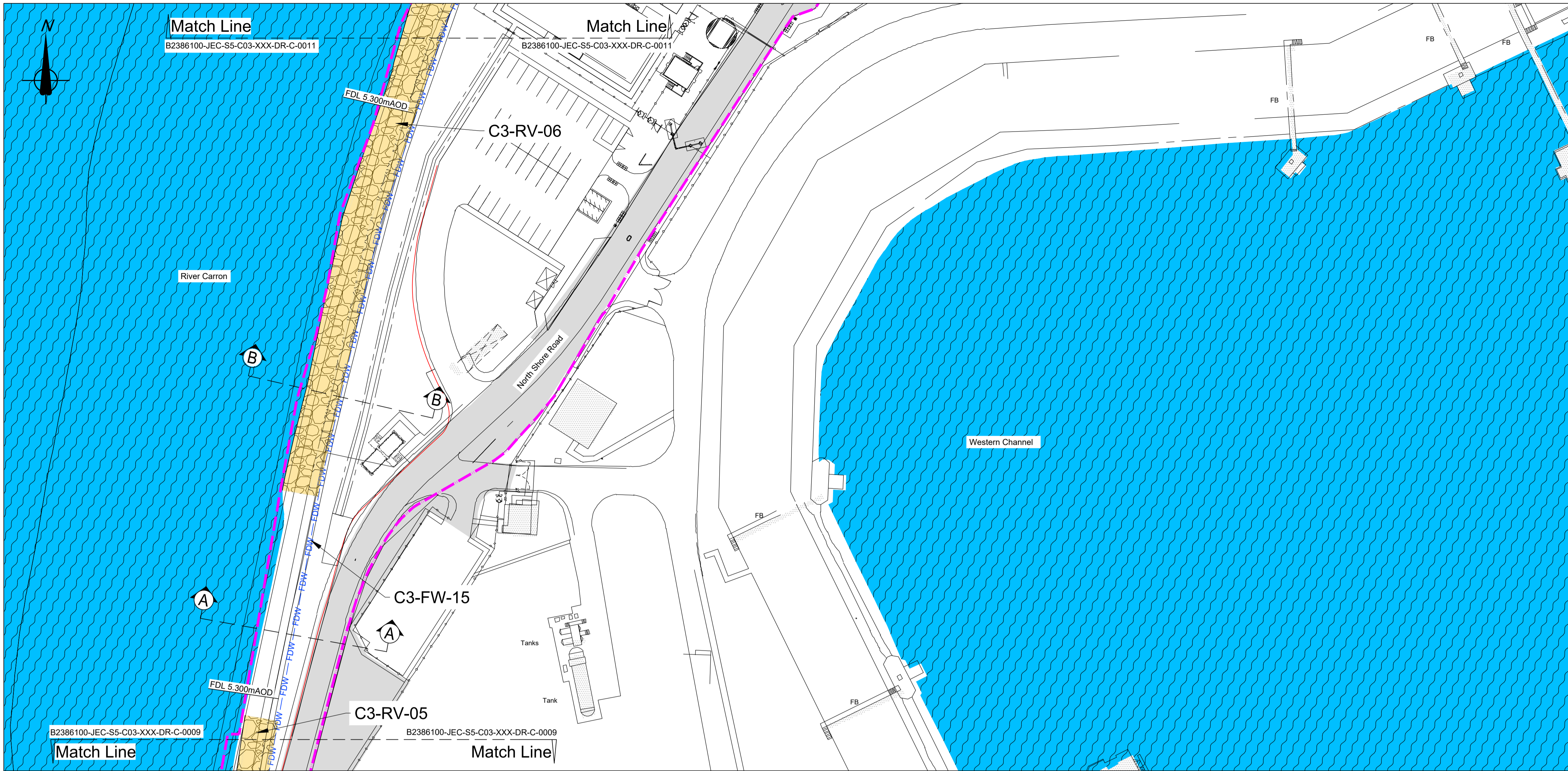
Abbreviations

FDW	Flood Defence Wall
FB	Flood Barrier
FG	Flood Gate
FDL	Flood Defence Level (top of embankment/wall including copes but excluding fences/railings)
mAOD	Meters Above Ordnance Datum

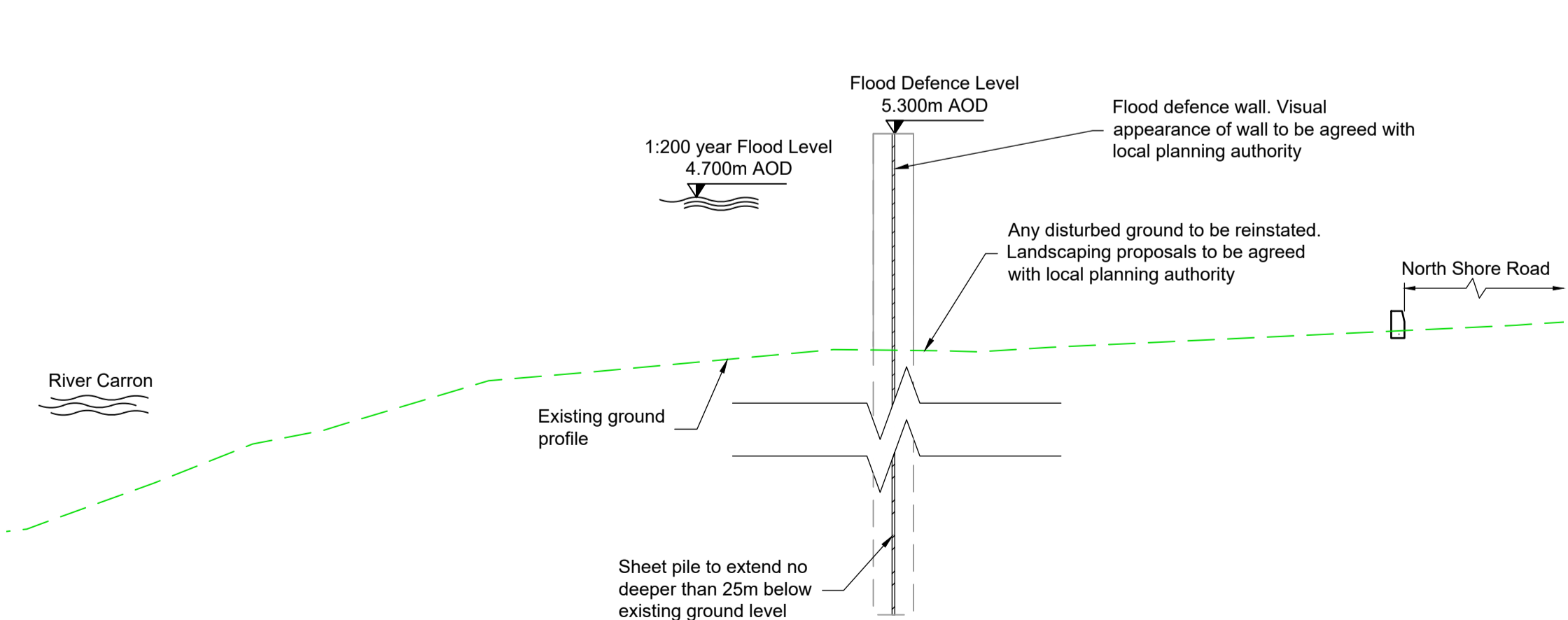
LEGEND

Limit of land upon which entry is required for the purpose of carrying out the operations and execution of temporary works	---
Proposed flood defence wall	— FDW —
Existing ground profile	—
Proposed flood defence embankment	—
Trees and wooded area which may be removed with replacements planted (shown indicatively)	—
Trees and wooded area which should be retained (shown indicatively)	—
Proposed pedestrian footpath/ramp	—
Existing building/structure	—
Existing building to be demolished	—
Existing road or footpath	—
Proposed vehicle access track/ramp	—
Proposed verge/embankment	—
Existing watercourse/pond	—
Proposed rock armour revetment	—
Engineered fill	—
Soil improved ground	—
Proposed flood gate	—
Proposed demountable flood barrier	—
Change in Operation	—
Operation Reference	C1-FW-3
Section location mark	— A —

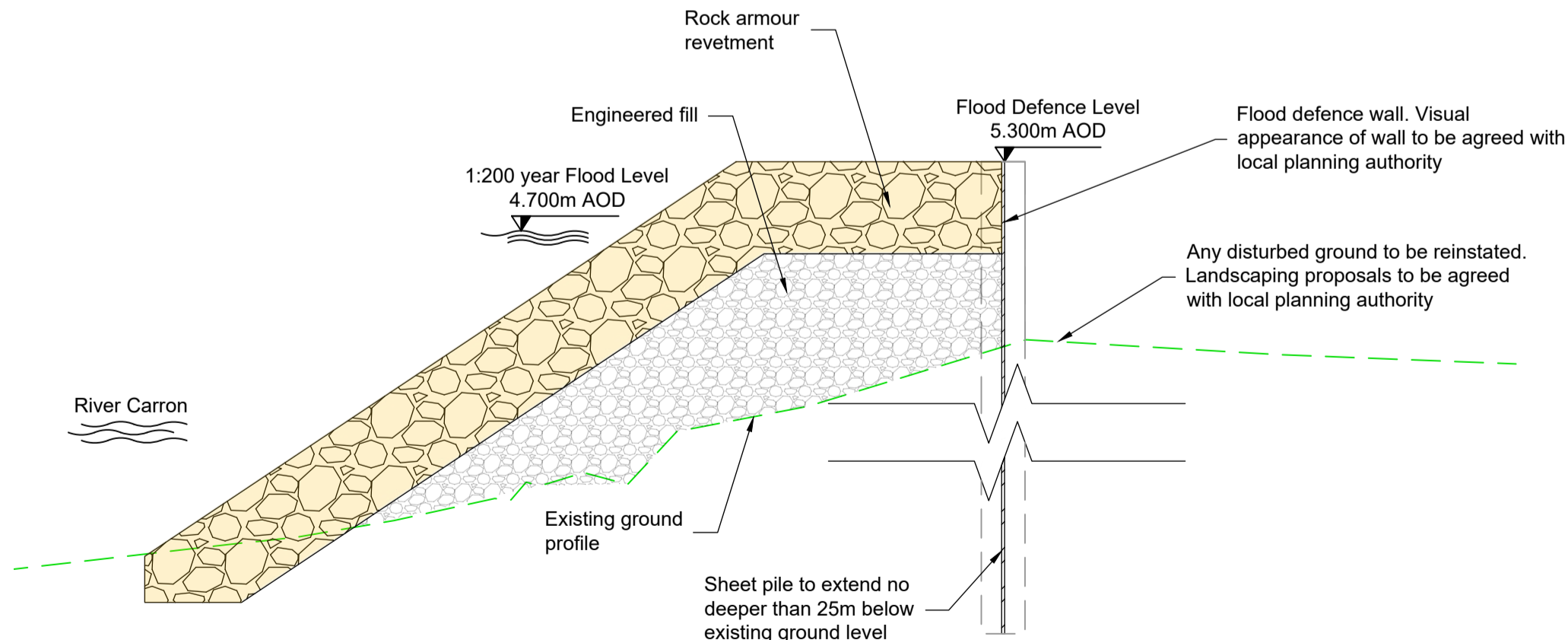
P01	01/05/24	ISSUED FOR PUBLICATION	JD	RM	SS	AM
Rev	Rev. Date	Purpose of revision	Drawn	Checkd	Rev'd	Apprv'd
<div><p>95 Bothwell St, Glasgow, G2 7HX Tel: +44(0)141 243 8000 Fax: +44(0)141 226 3109 www.jacobs.com</p></div>						
Client	<div><div></div><div><p>FALKIRK COUNCIL</p><p>The Foundry, 4 Central Park Avenue, Central Boulevard, Larbert, FK5 4RU grangemouthfps@falkirk.gov.uk</p></div><div></div></div>					
Project	<div><p>GRANGEMOUTH FLOOD PROTECTION SCHEME</p></div>					
Drawing title	<div><p>CELL 3 OPERATIONS SHEET 9</p></div>					
Drawing status	<div><p>S8-SUITABLE FOR STATUTORY CONSENTS</p></div>					
Scale	1:500		DO NOT SCALE			
Jacobs No.	B2386100		Rev	P01		
Client no.						
Drawing number	<div><p>B2386100-JEC-S5-C03-XXX-DR-C-0009</p><p><small>© Copyright 2023 CH2M Hill United Kingdom. The concepts and information contained in this document are the property of Jacobs. Use or copying of this document in whole or in part without the written permission of Jacobs constitutes an infringement of copyright. Limitation: This drawing has been prepared on behalf of, and for the exclusive use of, the Client, and is subject to, and issued in accordance with, the provisions of the contract between Jacobs and the Client. Jacobs accepts no liability or responsibility whatsoever for, or in respect of, any use of, or reliance upon, this drawing by any third party.</small></p></div>					



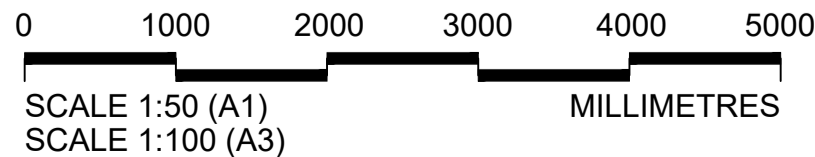
PLAN



SECTION A-A



SECTION B-B



- GENERAL NOTES**
- All dimensions in metres unless stated otherwise.
 - This plan is provided in accordance with the requirements of the Flood Risk Management (Scotland) Act 2009 Section 60 and Schedule 2.
 - The Operations detailed on this plan are fully described in the accompanying Scheme Operations document.
 - Supplementary information is included in accompanying EIA Report.
 - The finish of the flood defences indicated on this drawing are proposed finishes and will be subject to the local planning authority approval. The EIA outlines the proposed flood defence finishes.

Abbreviations

FDW	Flood Defence Wall
FB	Flood Barrier
FG	Flood Gate
FDL	Flood Defence Level (top of embankment/wall including copes but excluding fences/railings)
mAOD	Meters Above Ordnance Datum

LEGEND

Limit of land upon which entry is required for the purpose of carrying out the operations and execution of temporary works	---
Proposed flood defence wall	—FDW—
Existing ground profile	—
Proposed flood defence embankment	—
Trees and wooded area which may be removed with replacements planted (shown indicatively)	—
Trees and wooded area which should be retained (shown indicatively)	—
Proposed pedestrian footpath/ramp	—
Existing building/structure	—
Existing building to be demolished	—
Existing road or footpath	—
Proposed vehicle access track/ramp	—
Proposed verge/embankment	—
Existing watercourse/pond	—
Proposed rock armour revetment	—
Engineered fill	—
Soil improved ground	—
Proposed flood gate	—
Proposed demountable flood barrier	—
Change in Operation	—
Operation Reference	C1-FW-3
Section location mark	—A—A—

P01	01/05/24	ISSUED FOR PUBLICATION	JD	RM	SS	AM
Rev	Rev. Date	Purpose of revision	Drawn	Checkd	Rev'd	Appr'd

Jacobs
95 Bothwell St, Glasgow, G2 7HX
Tel: +44(0)141 243 8000 Fax: +44(0)141 226 3109
www.jacobs.com

Client: **FALKIRK COUNCIL**
The Foundry, 4 Central Park Avenue,
Central Boulevard, Larbert, FK5 4RU
grangemouthfs@falkirk.gov.uk

Project: **GRANGEMOUTH FLOOD PROTECTION SCHEME**

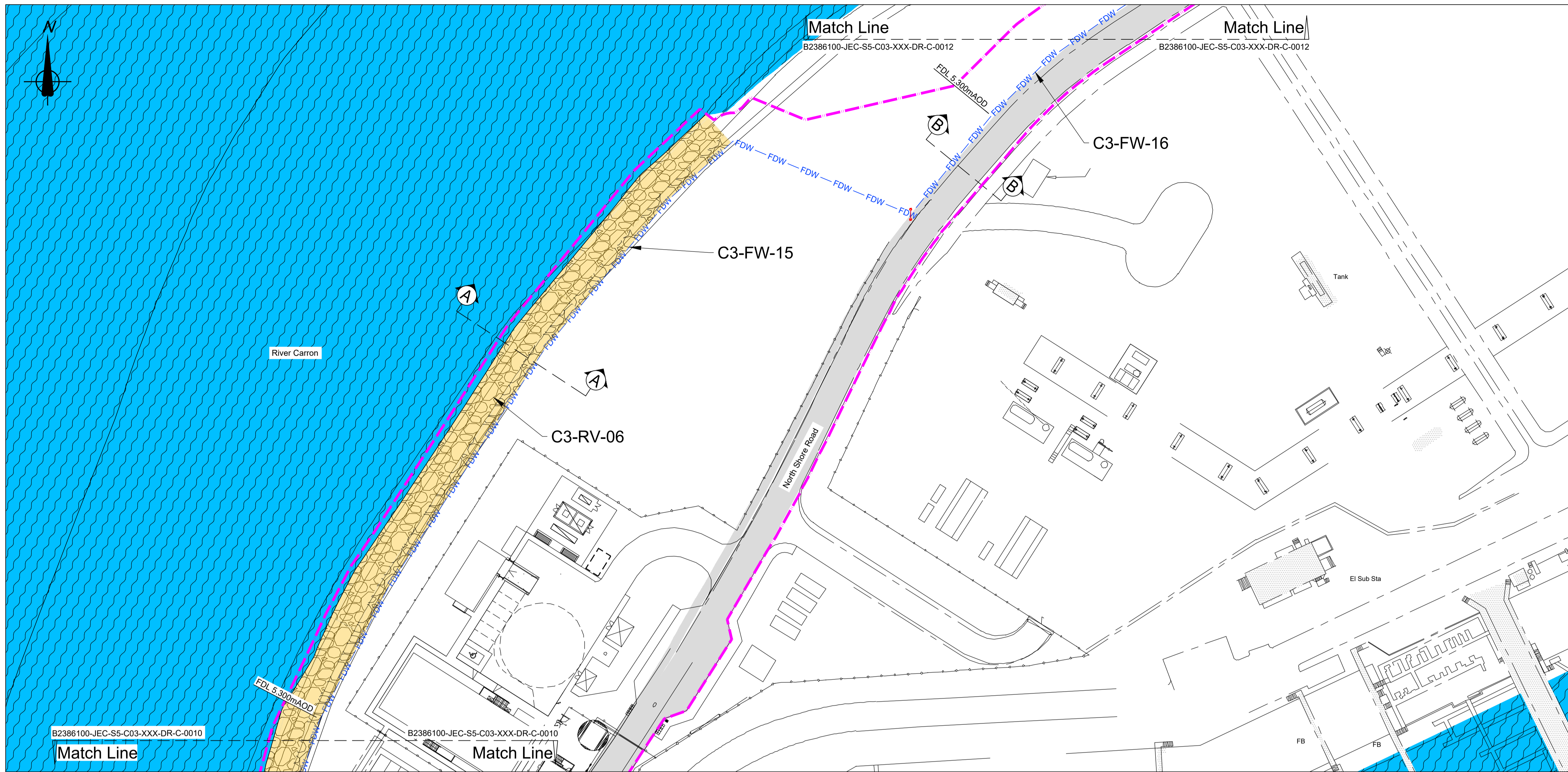
Drawing title: **CELL 3 OPERATIONS SHEET 10**

Drawing status: **S8-SUITABLE FOR STATUTORY CONSENTS**

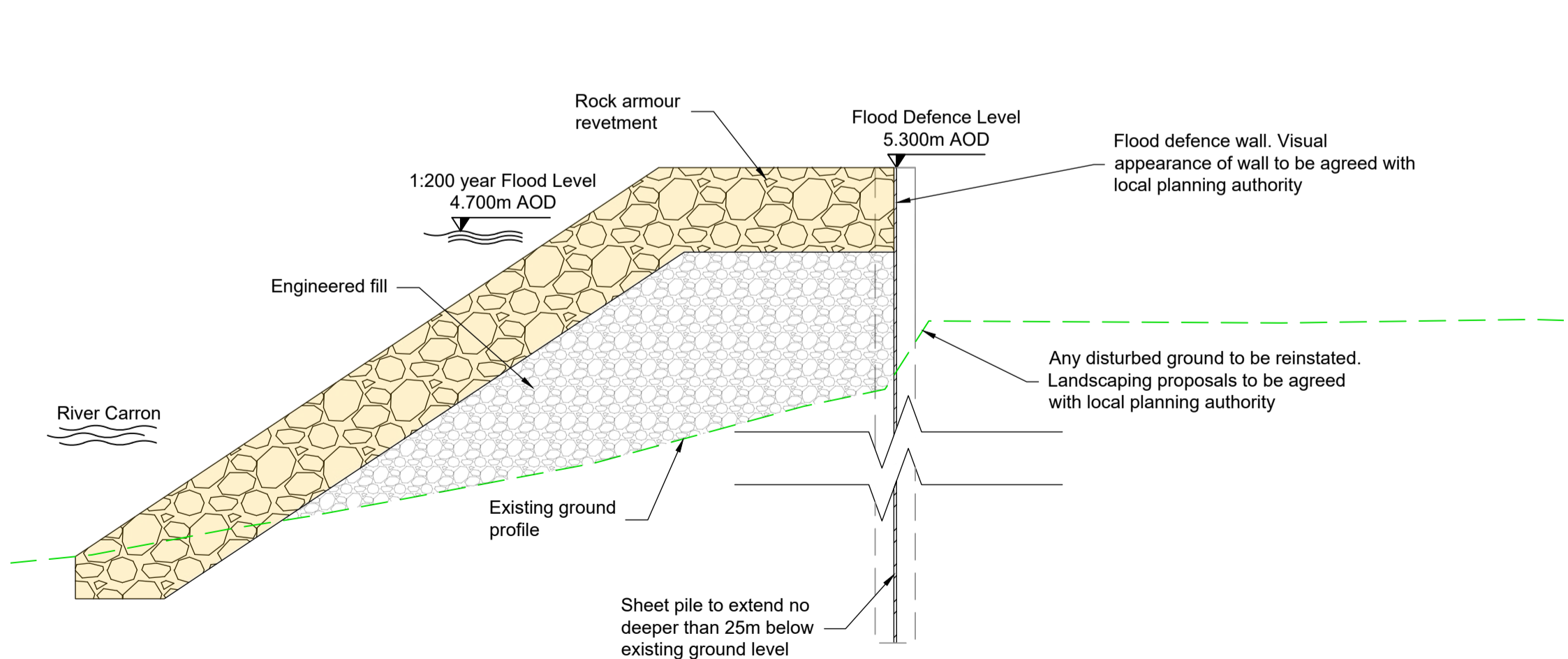
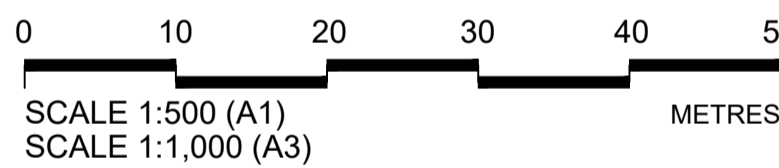
Scale	1:500	DO NOT SCALE
Jacobs No.	B2386100	Rev
Client no.		P01

Drawing number: **B2386100-JEC-S5-C03-XXX-DR-C-0010**

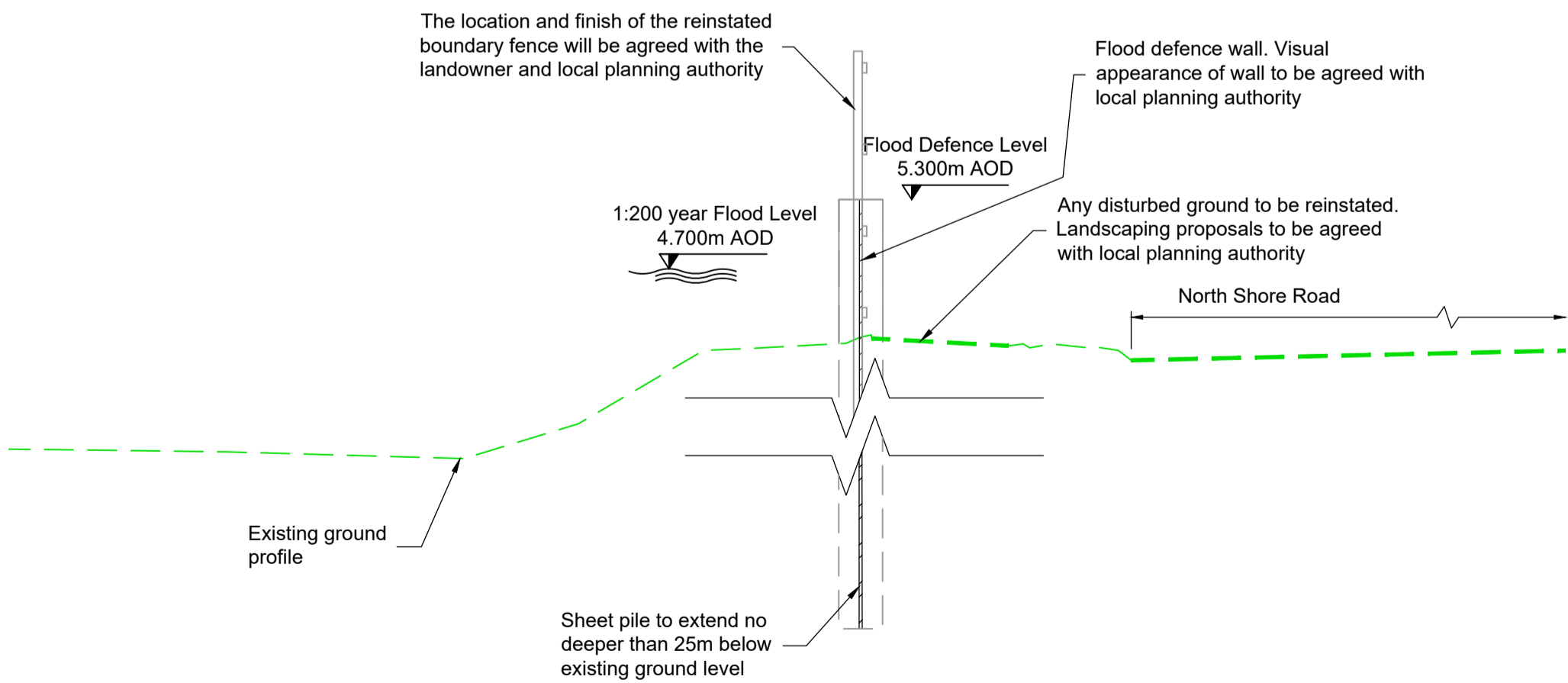
© Copyright 2023 CH2M Hill United Kingdom. The concepts and information contained in this document are the property of Jacobs. Use or copying of this document in whole or in part without the written permission of Jacobs constitutes an infringement of copyright. Limitation: This drawing has been prepared on behalf of, and for the exclusive use of, the Client. Jacobs accepts no liability or responsibility whatsoever for, or in respect of, any use of, or reliance upon, this drawing by any third party.



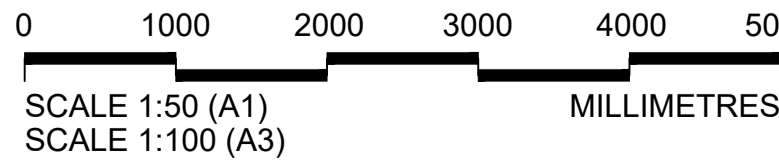
PLAN



SECTION A-A




SECTION B-B



- GENERAL NOTES**
- All dimensions in metres unless stated otherwise.
 - This plan is provided in accordance with the requirements of the Flood Risk Management (Scotland) Act 2009 Section 60 and Schedule 2.
 - The Operations detailed on this plan are fully described in the accompanying Scheme Operations document.
 - Supplementary information is included in accompanying EIA Report.
 - The finish of the flood defences indicated on this drawing are proposed finishes and will be subject to the local planning authority approval. The EIA outlines the proposed flood defence finishes.

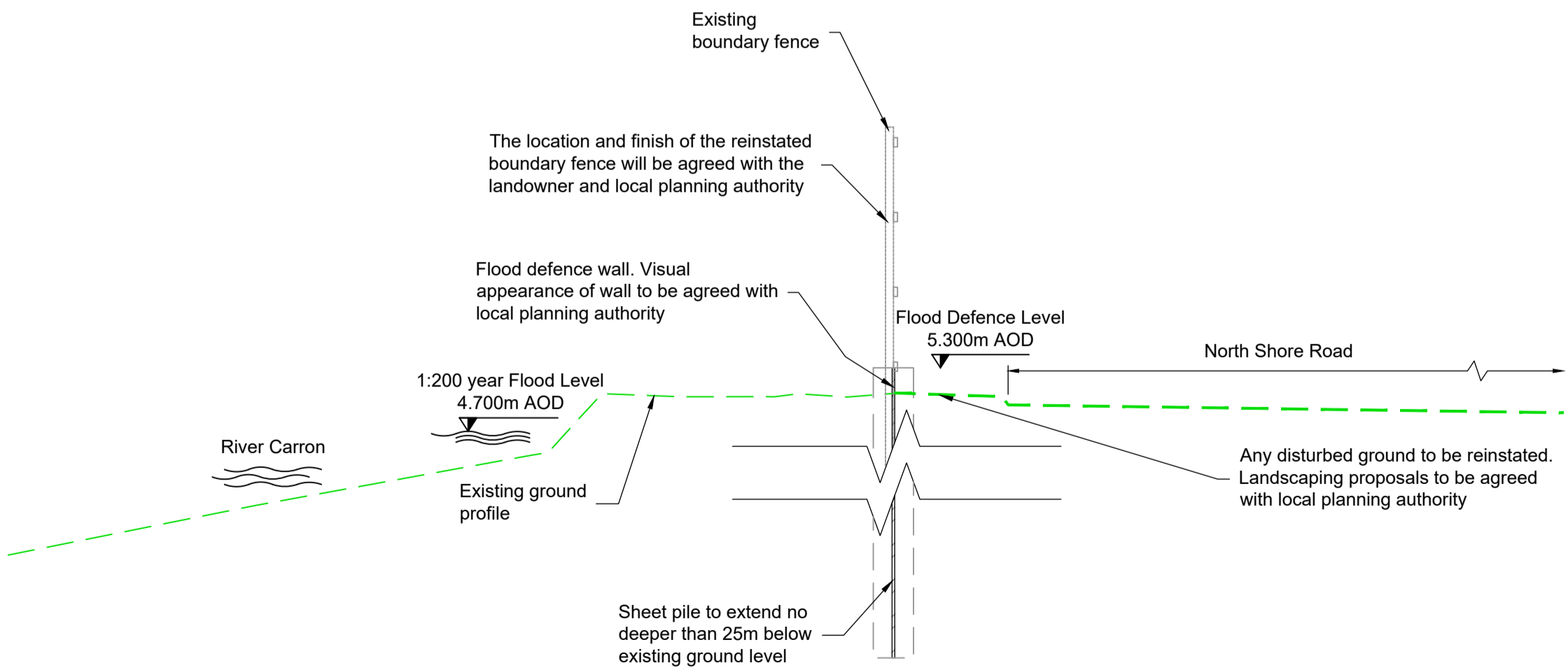
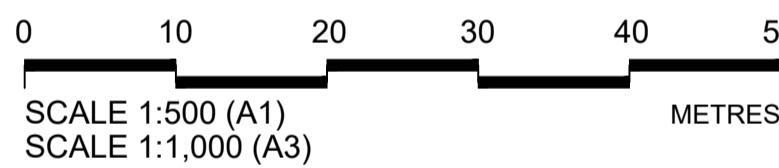
Abbreviations
FDW Flood Defence Wall
FB Flood Barrier
FG Flood Gate
FDL Flood Defence Level (top of embankment/wall including copes but excluding fences/railings)
mAOD Meters Above Ordnance Datum

LEGEND	
Limit of land upon which entry is required for the purpose of carrying out the operations and execution of temporary works	---
Proposed flood defence wall	FDW
Existing ground profile	---
Proposed flood defence embankment	---
Trees and wooded area which may be removed with replacements planted (shown indicatively)	---
Trees and wooded area which should be retained (shown indicatively)	---
Proposed pedestrian footpath/ramp	---
Existing building/structure	---
Existing building to be demolished	---
Existing road or footpath	---
Proposed vehicle access track/ramp	---
Proposed verge/embankment	---
Existing watercourse/pond	---
Proposed rock armour revetment	---
Engineered fill	---
Soil improved ground	---
Proposed flood gate	---
Proposed demountable flood barrier	---
Change in Operation	---
Operation Reference	C1-FW-3
Section location mark	A

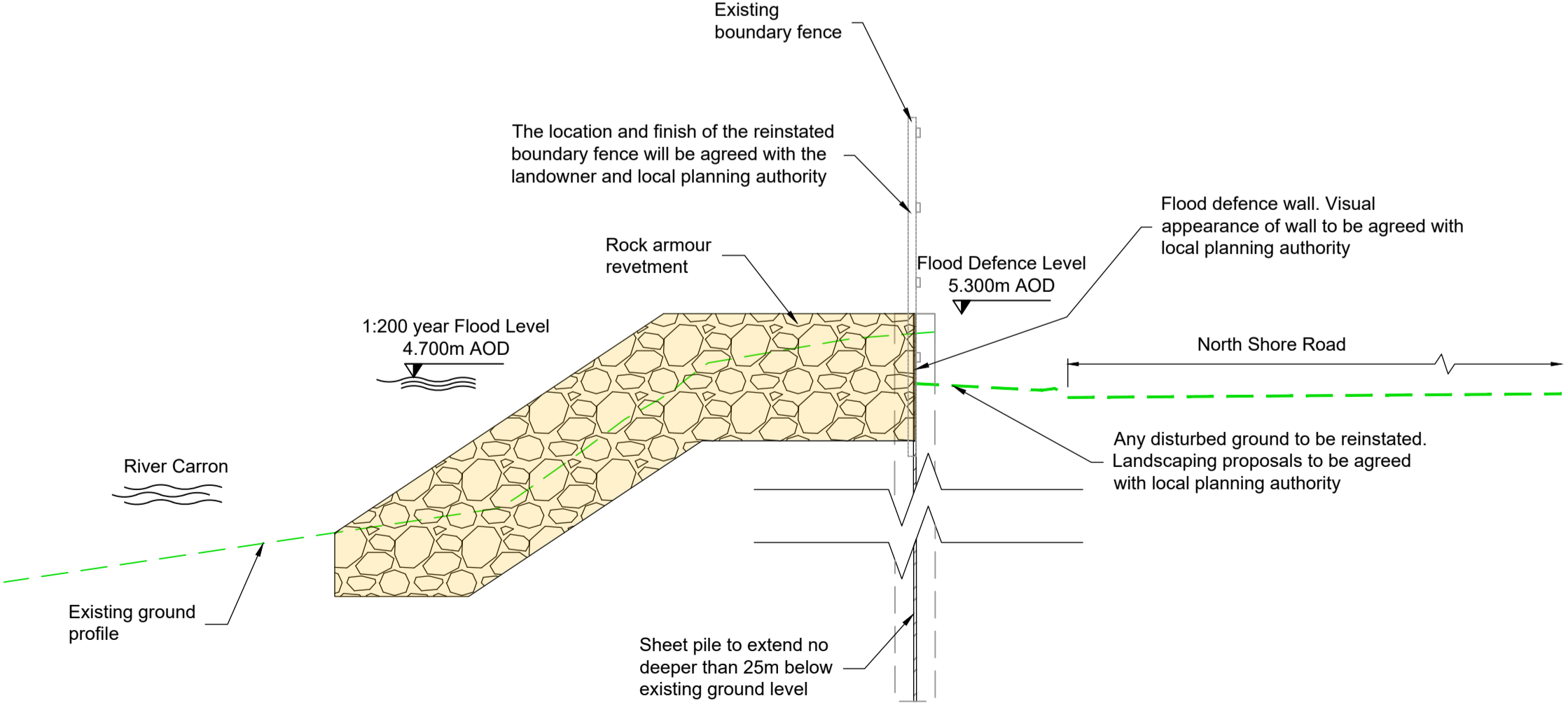
P01	01/05/24	ISSUED FOR PUBLICATION	JD	RM	SS	AM
Rev	Rev. Date	Purpose of revision	Drawn	Checkd	Rev'd	Appr'd
<div>Jacobs</div> <div>95 Bothwell St, Glasgow, G2 7HX</div> <div>Tel: +44(0)141 243 8000 Fax: +44(0)141 226 3109</div> <div>www.jacobs.com</div>						
Client	FALKIRK COUNCIL The Foundry, 4 Central Park Avenue, Central Boulevard, Larbert, FK5 4RU grangemouthps@falkirk.gov.uk					
Project	GRANGEMOUTH FLOOD PROTECTION SCHEME					
Drawing title	CELL 3 OPERATIONS SHEET 11					
Drawing status	S8-SUITABLE FOR STATUTORY CONSENTS					
Scale	1:500			DO NOT SCALE		
Jacobs No.	B2386100			Rev	P01	
Client no.						
Drawing number	B2386100-JEC-S5-C03-XXX-DR-C-0011					
<small>© Copyright 2023 CH2M Hill United Kingdom. The concepts and information contained in this document are the property of Jacobs. Use or copying of this document in whole or in part without the written permission of Jacobs constitutes an infringement of copyright. Limitation: This drawing has been prepared on behalf of, and for the exclusive use of, Jacobs' Client, and is subject to, and issued in accordance with, the provisions of the contract between Jacobs and the Client. Jacobs accepts no liability or responsibility whatsoever for, or in respect of, any use of, or reliance upon, this drawing by any third party.</small>						



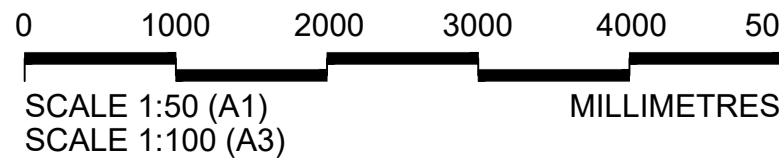
PLAN



SECTION A-A



SECTION B-B



- GENERAL NOTES**
1. All dimensions in metres unless stated otherwise.
 2. This plan is provided in accordance with the requirements of the Flood Risk Management (Scotland) Act 2009 Section 60 and Schedule 2.
 3. The Operations detailed on this plan are fully described in the accompanying Scheme Operations document.
 4. Supplementary information is included in accompanying EIA Report.
 5. The finish of the flood defences indicated on this drawing are proposed finishes and will be subject to the local planning authority approval. The EIA outlines the proposed flood defence finishes.

Abbreviations
FDW Flood Defence Wall
FB Flood Barrier
FG Flood Gate
FDL Flood Defence Level (top of embankment/wall including copes but excluding fences/railings)
mAOD Meters Above Ordnance Datum

LEGEND	
Limit of land upon which entry is required for the purpose of carrying out the operations and execution of temporary works	---
Proposed flood defence wall	— FDW —
Existing ground profile	—
Proposed flood defence embankment	—
Trees and wooded area which may be removed with replacements planted (shown indicatively)	—
Trees and wooded area which should be retained (shown indicatively)	—
Proposed pedestrian footpath/ramp	—
Existing building/structure	—
Existing building to be demolished	—
Existing road or footpath	—
Proposed vehicle access track/ramp	—
Proposed verge/embankment	—
Existing watercourse/pond	—
Proposed rock armour revetment	—
Engineered fill	—
Soil improved ground	—
Proposed flood gate	—
Proposed demountable flood barrier	—
Change in Operation	—
Operation Reference	C1-FW-3
Section location mark	—

P01	01/05/24	ISSUED FOR PUBLICATION	JD	RM	SS	AM
Rev	Rev. Date	Purpose of revision	Drawn	Checked	Rev'd	Appr'd

95 Bothwell St, Glasgow, G2 7HX
Tel: +44(0)141 243 8000 Fax: +44(0)141 226 3109
www.jacobs.com

Client

FALKIRK COUNCIL
The Foundry, 4 Central Park Avenue,
Central Boulevard, Larbert, FK5 4RU
grangemouthfs@falkirk.gov.uk

Project

GRANGEMOUTH FLOOD PROTECTION SCHEME

Drawing title

CELL 3 OPERATIONS SHEET 12

Drawing status

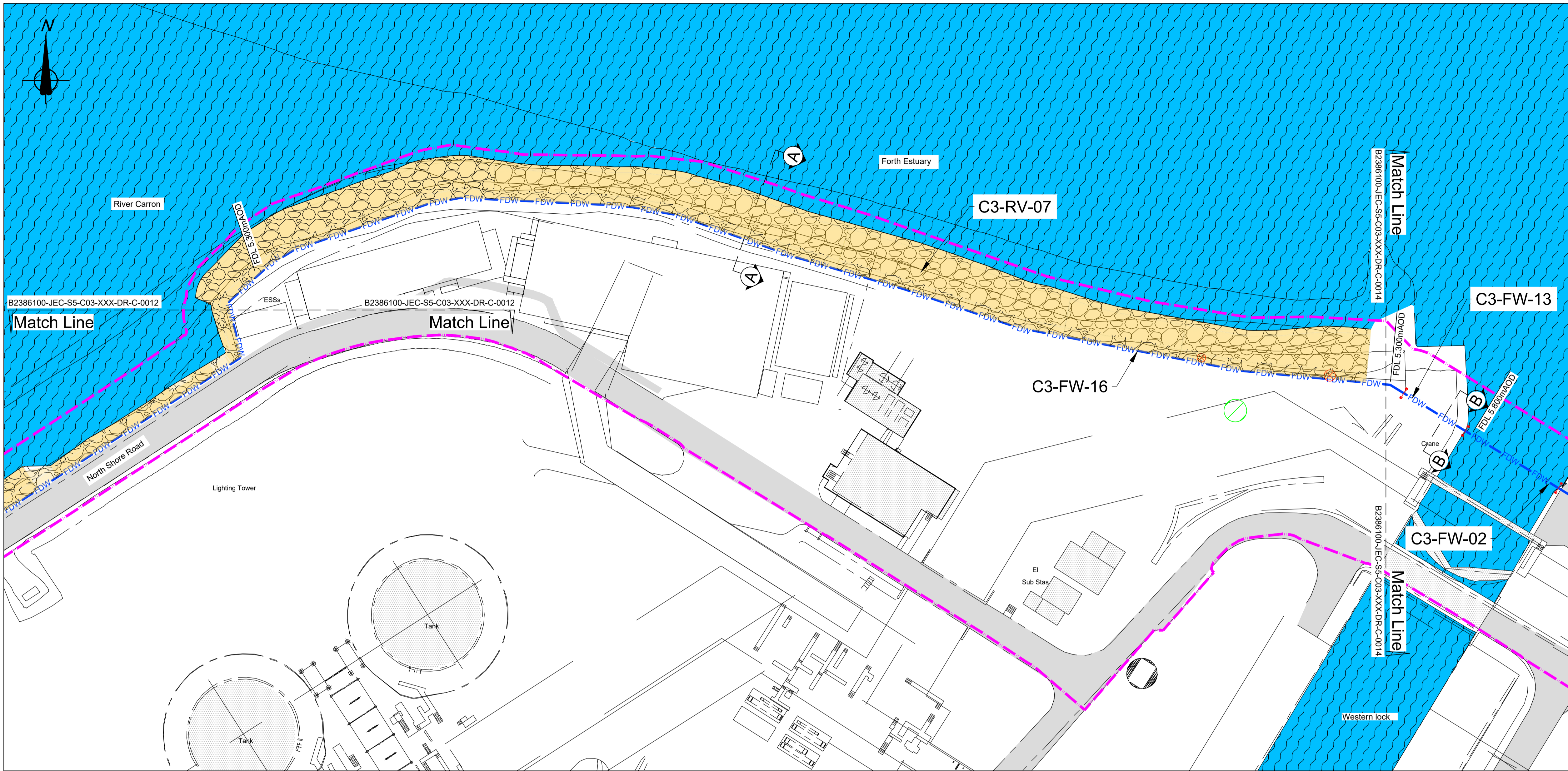
S8-SUITABLE FOR STATUTORY CONSENTS

Scale	1:500	DO NOT SCALE
Jacobs No.	B2386100	Rev
Client no.		P01

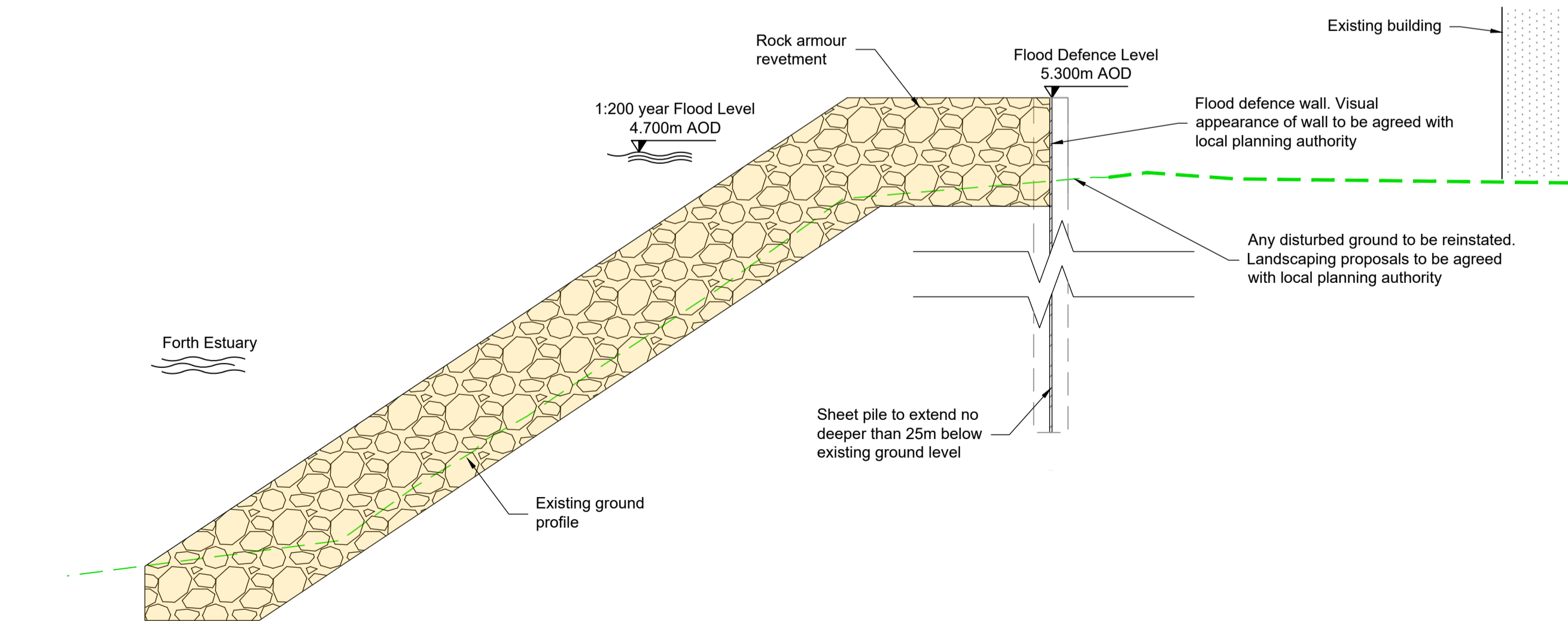
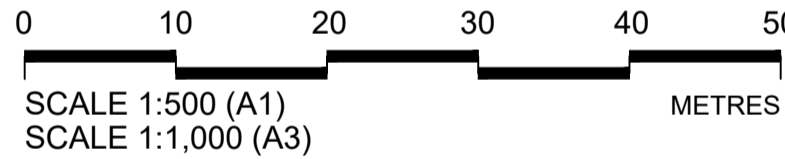
Drawing number

B2386100-JEC-S5-C03-XXX-DR-C-0012

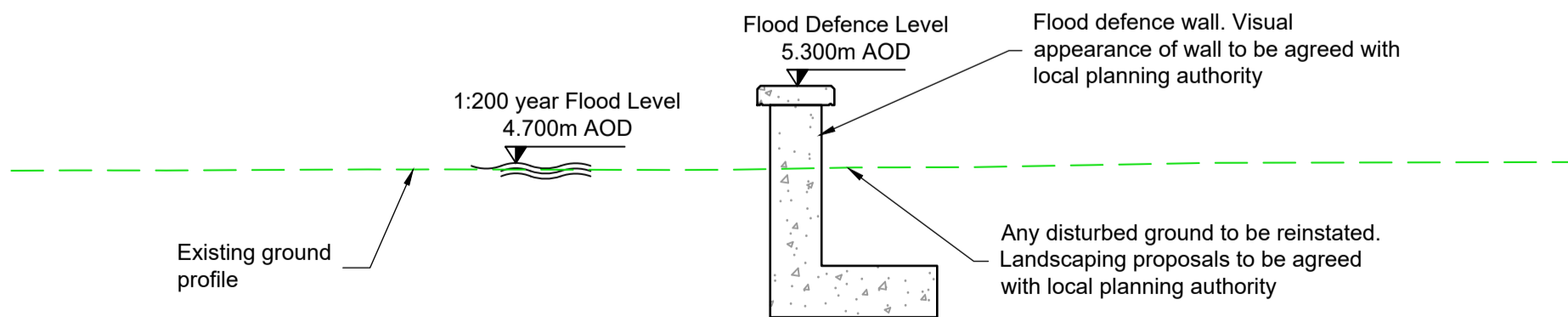
© Copyright 2023 CH2M Hill United Kingdom. The concepts and information contained in this document are the property of Jacobs. Use or copying of this document in whole or in part without the written permission of Jacobs constitutes an infringement of copyright. Limitation: This drawing has been prepared on behalf of, and for the exclusive use of, Jacobs Client, and is subject to, and issued in accordance with, the provisions of the contract between Jacobs and the Client. Jacobs accepts no liability or responsibility whatsoever for, or in respect of, any use of, or reliance upon, this drawing by any third party.



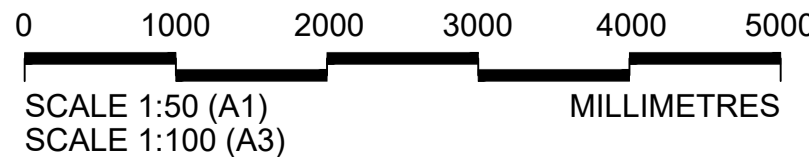
PLAN



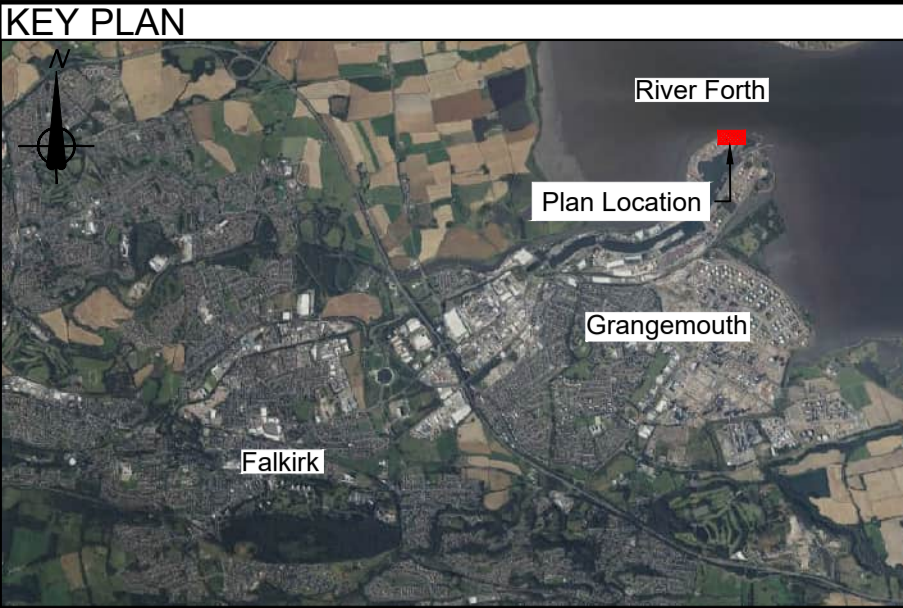
SECTION A-A



SECTION B-B



Reproduced by permission of Ordnance Survey on behalf of HMSO.
© Crown copyright (and database right 2020) All rights reserved
Ordnance Survey Licence number: Falkirk Council - 100023384



- GENERAL NOTES**
1. All dimensions in metres unless stated otherwise.
 2. This plan is provided in accordance with the requirements of the Flood Risk Management (Scotland) Act 2009 Section 60 and Schedule 2.
 3. The Operations detailed on this plan are fully described in the accompanying Scheme Operations document.
 4. Supplementary information is included in accompanying EIA Report.
 5. The finish of the flood defences indicated on this drawing are proposed finishes and will be subject to the local planning authority approval. The EIA outlines the proposed flood defence finishes.

Abbreviations

FDW Flood Defence Wall
FB Flood Barrier
FG Flood Gate
FDL Flood Defence Level (top of embankment/wall including copes but excluding fences/railings)
mAOD Meters Above Ordnance Datum

LEGEND

- Limit of land upon which entry is required for the purpose of carrying out the operations and execution of temporary works
- Proposed flood defence wall — FDW —
- Existing ground profile
- Proposed flood defence embankment
- Trees and wooded area which may be removed with replacements planted (shown indicatively)
- Trees and wooded area which should be retained (shown indicatively)
- Proposed pedestrian footpath/ramp
- Existing building/structure
- Existing building to be demolished
- Existing road or footpath
- Proposed vehicle access track/ramp
- Proposed verge/embankment
- Existing watercourse/pond
- Proposed rock armour revetment
- Engineered fill
- Soil improved ground
- Proposed flood gate
- Proposed demountable flood barrier
- Change in Operation
- Operation Reference
- Section location mark

P01	01/05/24	ISSUED FOR PUBLICATION	JD	RM	SS	AM
Rev	Rev. Date	Purpose of revision	Drawn	Checked	Rev'd	Appr'd

Jacobs
95 Bothwell St, Glasgow, G2 7HX
Tel: +44(0)141 243 8000 Fax: +44(0)141 226 3109
www.jacobs.com

Client
FALKIRK COUNCIL
The Foundry, 4 Central Park Avenue,
Central Boulevard, Larbert, FK5 4RU
grangemouthfps@falkirk.gov.uk

Project
GRANGEMOUTH FLOOD PROTECTION SCHEME

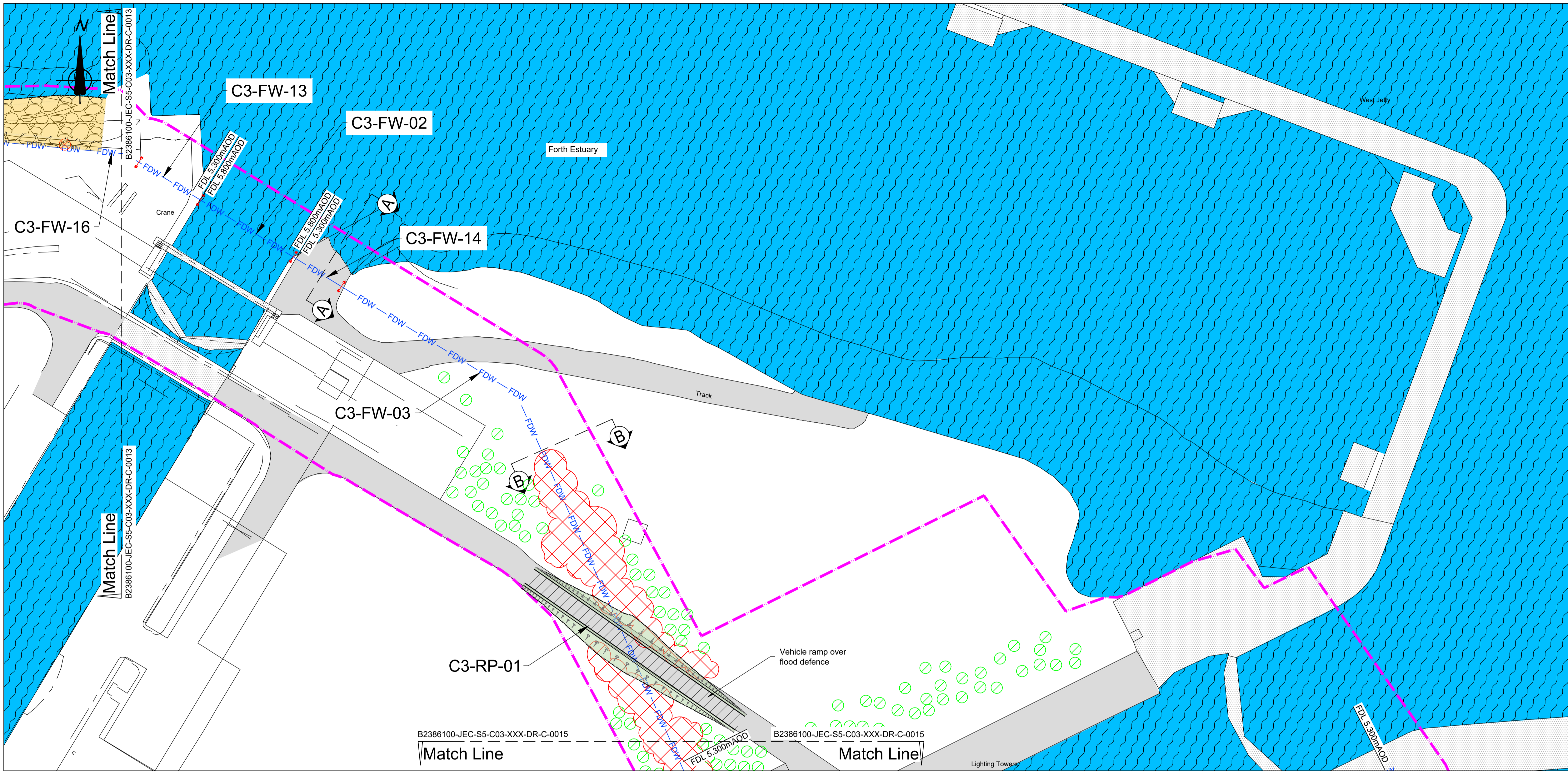
Drawing title
CELL 3 OPERATIONS SHEET 13

Drawing status
S8-SUITABLE FOR STATUTORY CONSENTS

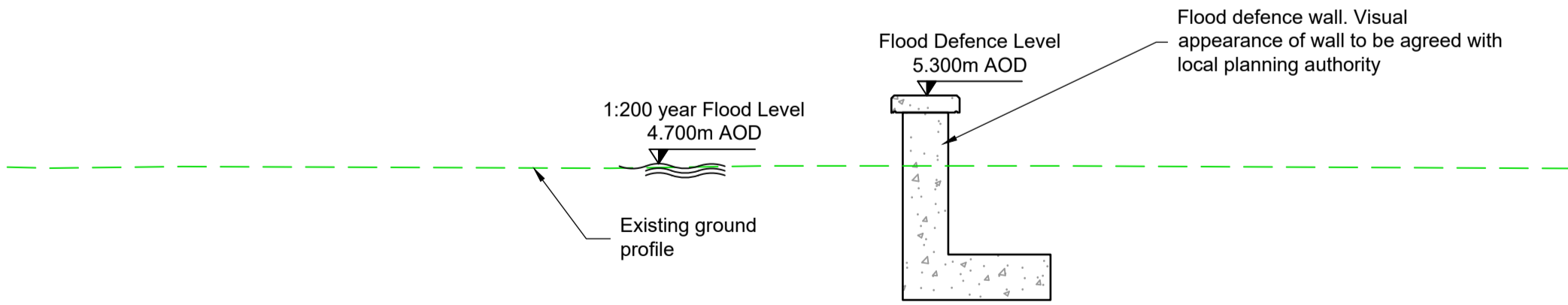
Scale	1:500	DO NOT SCALE
Jacobs No.	B2386100	Rev
Client no.		P01

Drawing number
B2386100-JEC-S5-C03-XXX-DR-C-0013

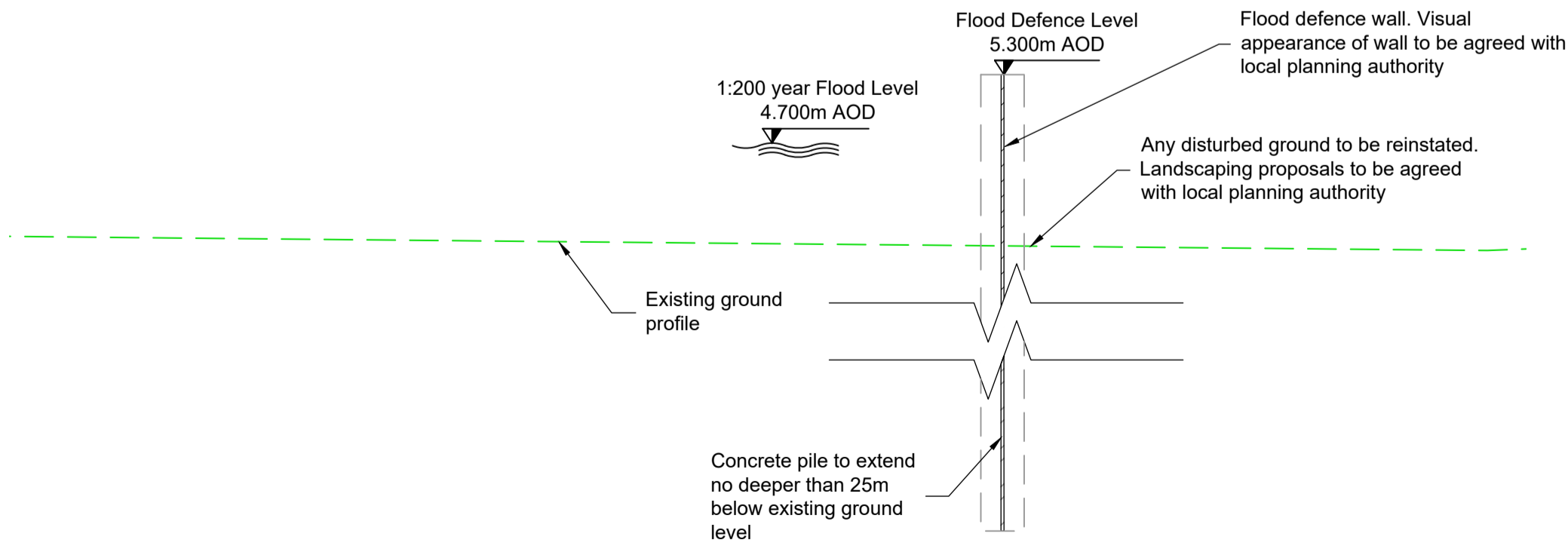
© Copyright 2023 CH2M Hill United Kingdom. The concepts and information contained in this document are the property of Jacobs. Use or copying of this document in whole or in part without the written permission of Jacobs constitutes an infringement of copyright. Limitation: This drawing has been prepared on behalf of, and for the exclusive use of, the Client, and is subject to, and issued in accordance with, the provisions of the contract between Jacobs and the Client. Jacobs accepts no liability or responsibility whatsoever for, or in respect of, any use of, or reliance upon, this drawing by any third party.



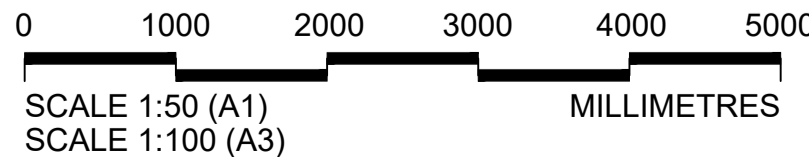
PLAN



SECTION A-A



SECTION B-B



- GENERAL NOTES**
1. All dimensions in metres unless stated otherwise.
 2. This plan is provided in accordance with the requirements of the Flood Risk Management (Scotland) Act 2009 Section 60 and Schedule 2.
 3. The Operations detailed on this plan are fully described in the accompanying Scheme Operations document.
 4. Supplementary information is included in accompanying EIA Report.
 5. The finish of the flood defences indicated on this drawing are proposed finishes and will be subject to the local planning authority approval. The EIA outlines the proposed flood defence finishes.

Abbreviations

FDW	Flood Defence Wall
FB	Flood Barrier
FG	Flood Gate
FDL	Flood Defence Level (top of embankment/wall including copes but excluding fences/railings)
mAOD	Meters Above Ordnance Datum

LEGEND

Limit of land upon which entry is required for the purpose of carrying out the operations and execution of temporary works	---
Proposed flood defence wall	— FDW —
Existing ground profile	—
Proposed flood defence embankment	—
Trees and wooded area which may be removed with replacements planted (shown indicatively)	—
Trees and wooded area which should be retained (shown indicatively)	—
Proposed pedestrian footpath/ramp	—
Existing building/structure	—
Existing building to be demolished	—
Existing road or footpath	—
Proposed vehicle access track/ramp	—
Proposed verge/embankment	—
Existing watercourse/pond	—
Proposed rock armour revetment	—
Engineered fill	—
Soil improved ground	—
Proposed flood gate	—
Proposed demountable flood barrier	—
Change in Operation	—
Operation Reference	C1-FW-3
Section location mark	—

P01	01/05/24	ISSUED FOR PUBLICATION	JD	RM	SS	AM
Rev	Rev. Date	Purpose of revision	Drawn	Checked	Rev'd	Appr'd

Jacobs
95 Bothwell St, Glasgow, G2 7HX
Tel: +44(0)141 243 8000 Fax: +44(0)141 226 3109
www.jacobs.com

Client
FALKIRK COUNCIL
The Foundry, 4 Central Park Avenue,
Central Boulevard, Larbert, FK5 4RU
grangemouthps@falkirk.gov.uk

Project
GRANGEMOUTH FLOOD PROTECTION SCHEME

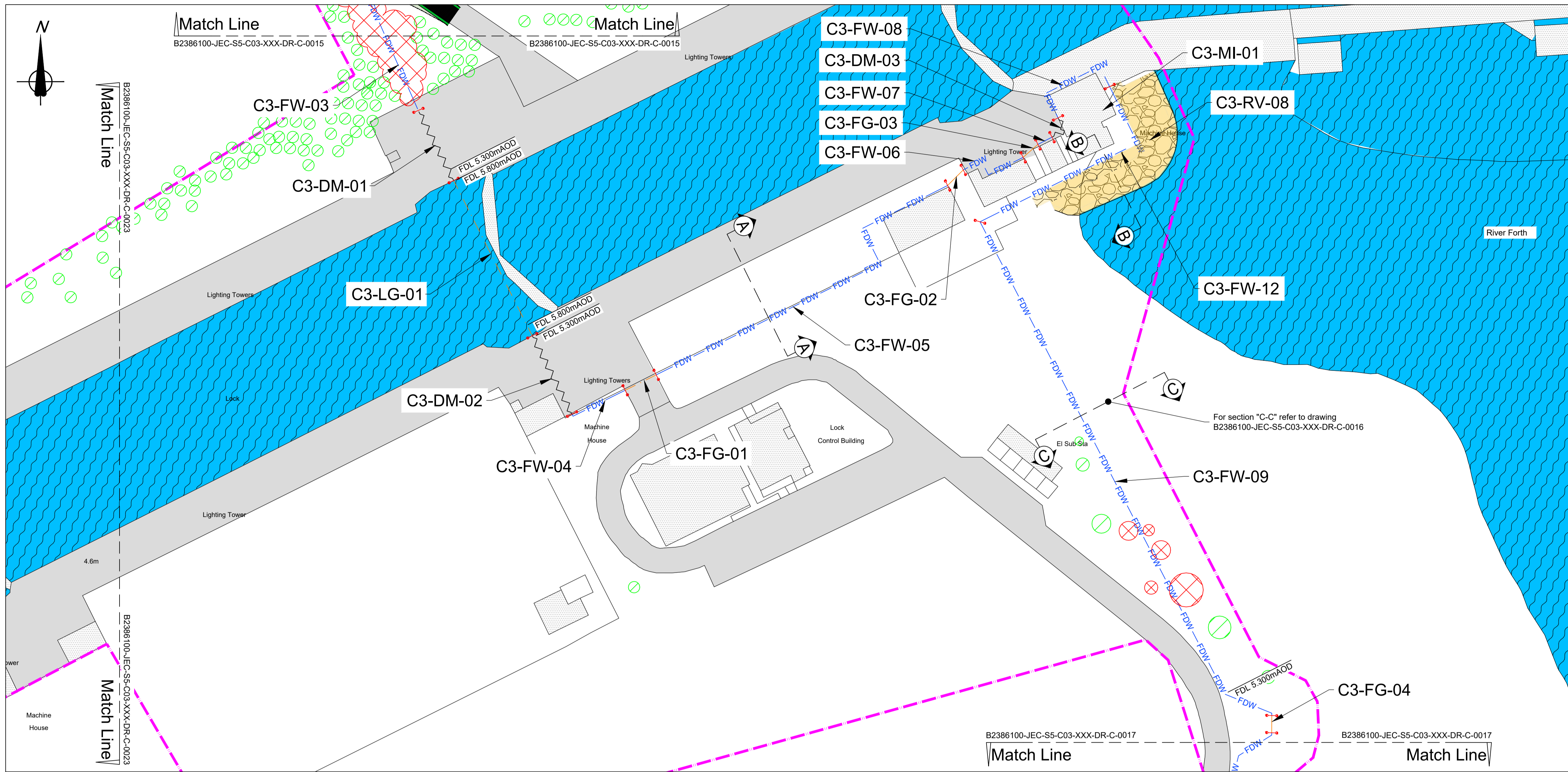
Drawing title
CELL 3 OPERATIONS SHEET 14

Drawing status
S8-SUITABLE FOR STATUTORY CONSENTS

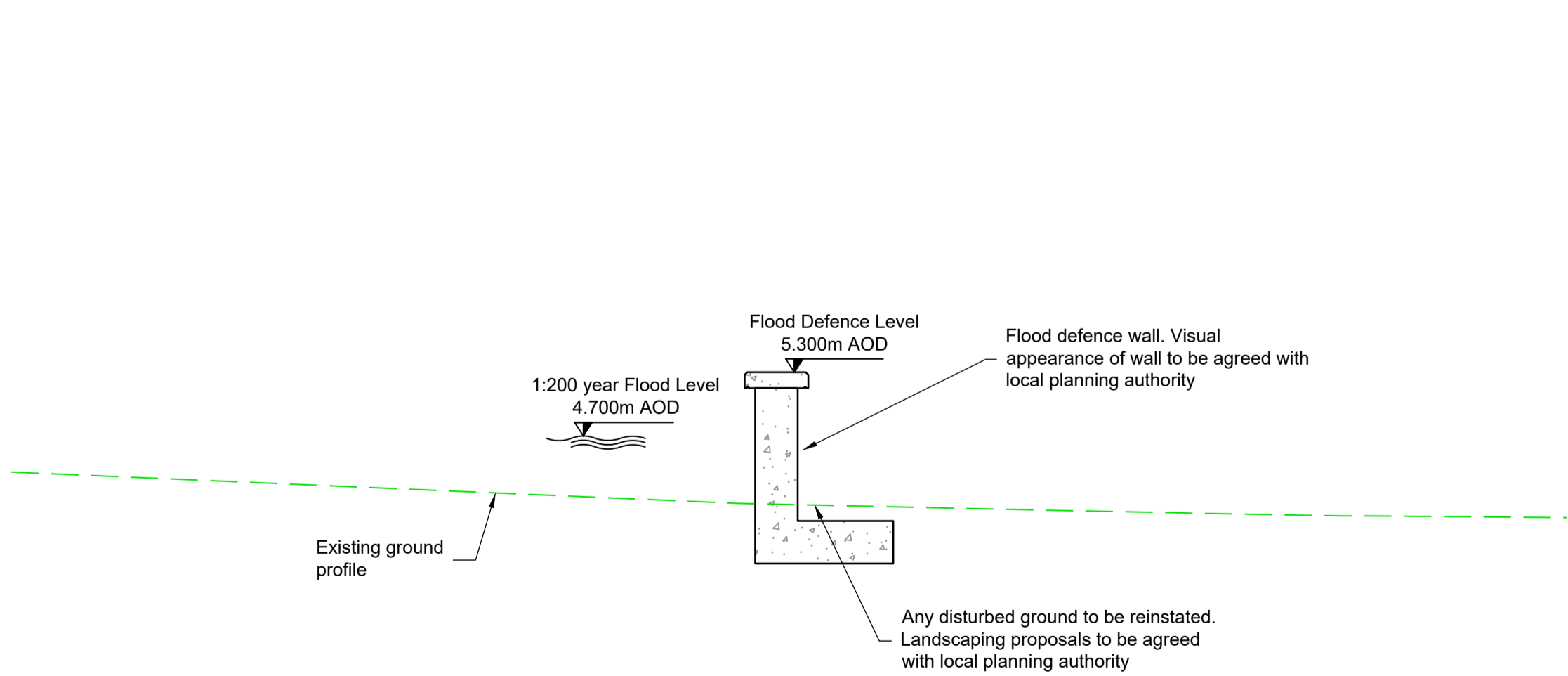
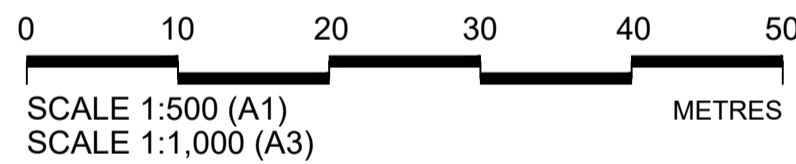
Scale	1:500	DO NOT SCALE
Jacobs No.	B2386100	Rev
Client no.		P01
Drawing number	B2386100-JEC-S5-C03-XXX-DR-C-0014	

© Copyright 2023 CH2M Hill United Kingdom. The concepts and information contained in this document are the property of Jacobs. Use or copying of this document in whole or in part without the written permission of Jacobs constitutes an infringement of copyright. Limitation: This drawing has been prepared on behalf of, and for the exclusive use of, the Client. Jacobs accepts no liability or responsibility whatsoever for, or in respect of, any use of, or reliance upon, this drawing by any third party.

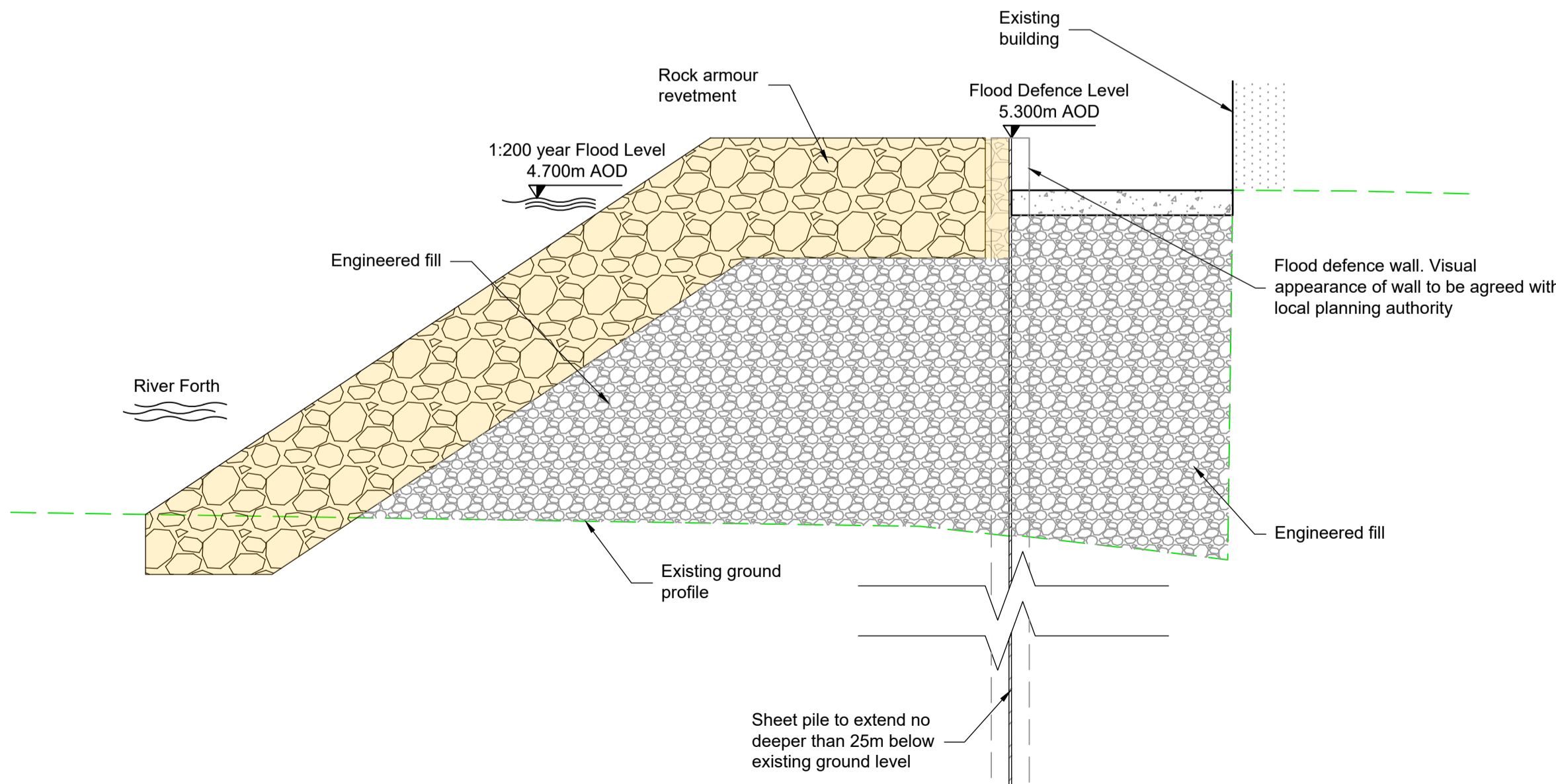
Reproduced by permission of Ordnance Survey on behalf of HMSO.
© Crown copyright (and database right 2020). All rights reserved
Ordnance Survey Licence number: Falkirk Council - 100023384



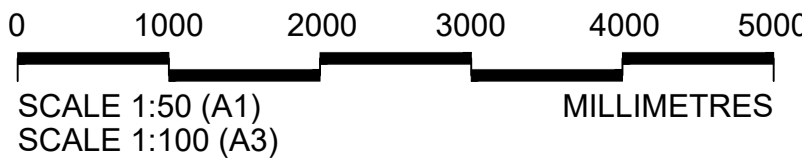
PLAN



SECTION A-A



SECTION B-B



- GENERAL NOTES**
1. All dimensions in metres unless stated otherwise.
 2. This plan is provided in accordance with the requirements of the Flood Risk Management (Scotland) Act 2009 Section 60 and Schedule 2.
 3. The Operations detailed on this plan are fully described in the accompanying Operations Scheme document.
 4. Supplementary information is included in accompanying EIA Report.
 5. The finish of the flood defences indicated on this drawing are proposed finishes and will be subject to the local planning authority approval. The EIA outlines the proposed flood defence finishes.

Abbreviations

FDW	Flood Defence Wall
FB	Flood Barrier
FG	Flood Gate
FDL	Flood Defence Level (top of embankment/wall including copes but excluding fences/railings)
mAOD	Meters Above Ordnance Datum

LEGEND

Limit of land upon which entry is required for the purpose of carrying out the operations and execution of temporary works

Proposed flood defence wall	— FDW —
Existing ground profile	—
Proposed flood defence embankment	
Trees and wooded area which may be removed with replacements planted (shown indicatively)	
Trees and wooded area which should be retained (shown indicatively)	
Proposed pedestrian footpath/ramp	
Existing building/structure	
Existing building to be demolished	
Existing road or footpath	
Proposed vehicle access track/ramp	
Proposed verge/embankment	
Existing watercourse/pond	
Proposed rock armour revetment	
Engineered fill	
Soil improved ground	
Proposed flood gate	
Proposed demountable flood barrier	
Change in Operation	
Operation Reference	C1-FW-3
Section location mark	A — A

P01	01/05/24	ISSUED FOR PUBLICATION	JD	RM	SS	AM
Rev	Rev. Date	Purpose of revision	Drawn	Checked	Rev'd	Appr'd

Jacobs
95 Bothwell St, Glasgow, G2 7HX
Tel: +44(0)141 243 8000 Fax: +44(0)141 226 3109
www.jacobs.com

Client
FALKIRK COUNCIL
The Foundry, 4 Central Park Avenue,
Central Boulevard, Larbert, FK5 4RU
grangemouthfps@falkirk.gov.uk

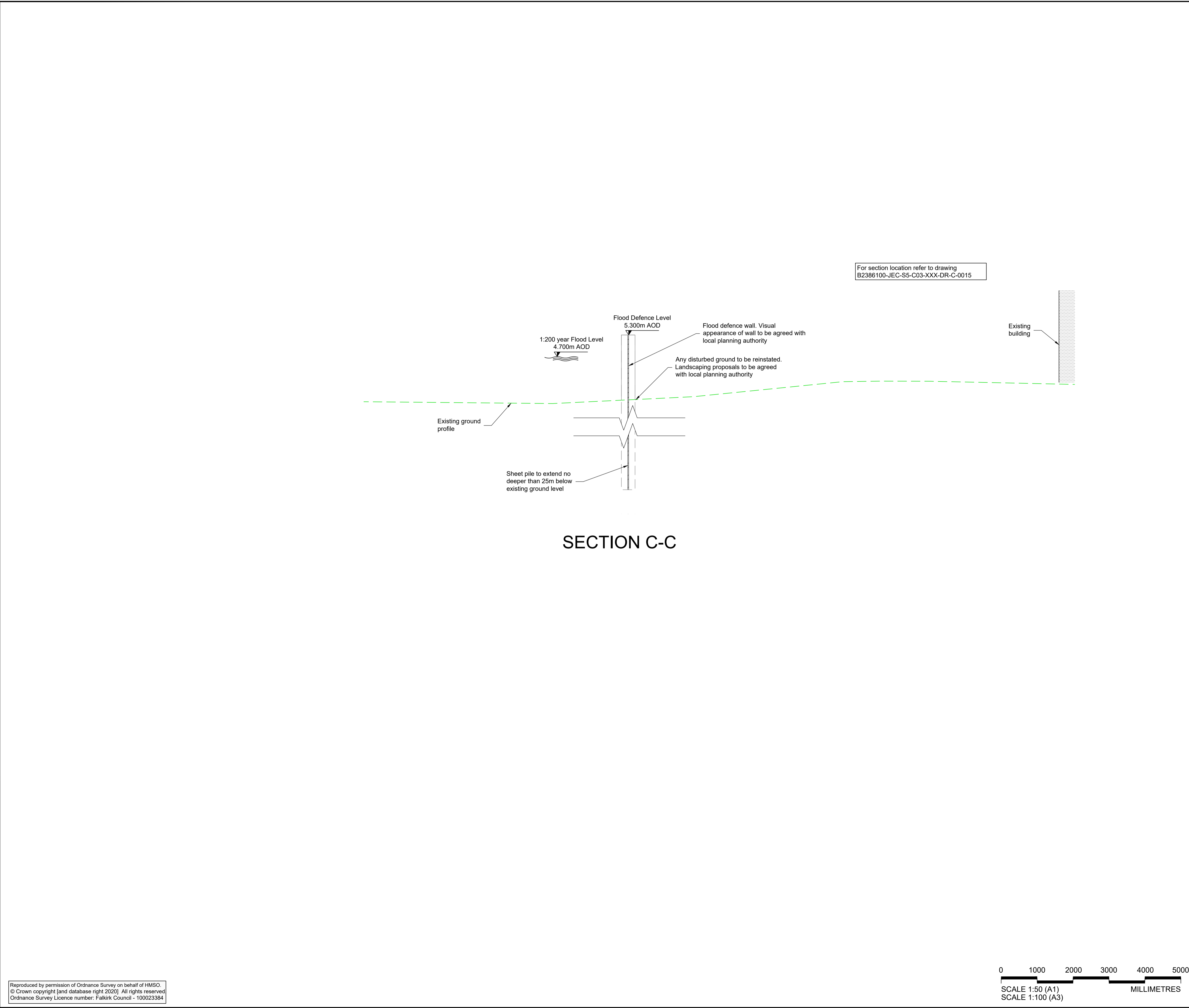
Project
GRANGEMOUTH FLOOD PROTECTION SCHEME

Drawing title
CELL 3 OPERATIONS SHEET 15

Drawing status
S8-SUITABLE FOR STATUTORY CONSENTS

Scale	1:500	DO NOT SCALE
Jacobs No.	B2386100	Rev
Client no.		P01

Drawing number
B2386100-JEC-S5-C03-XXX-DR-C-0015



KEY PLAN

GENERAL NOTES

1. All dimensions in metres unless stated otherwise.

2. This plan is provided in accordance with the requirements of the Flood Risk Management (Scotland) Act 2009 Section 60 and Schedule 2.

3. The Operations detailed on this plan are fully described in the accompanying Scheme Operations document.

4. Supplementary information is included in accompanying EIA Report.

5. The finish of the flood defences indicated on this drawing are proposed finishes and will be subject to the local planning authority approval. The EIA outlines the proposed flood defence finishes.

Abbreviations

FDW Flood Defence Wall

FB Flood Barrier

FG Flood Gate

FDL Flood Defence Level (top of embankment/wall including copes but excluding fences/railings)

mAOD Meters Above Ordnance Datum

LEGEND

Limit of land upon which entry is required for the purpose of carrying out the operations and execution of temporary works

Proposed flood defence wall

Existing ground profile

Proposed flood defence embankment

Trees and wooded area which may be removed with replacements planted (shown indicatively)

Trees and wooded area which should be retained (shown indicatively)

Proposed pedestrian footpath/ramp

Existing building/structure

Existing building to be demolished

Existing road or footpath

Proposed vehicle access track/ramp

Proposed verge/embankment

Existing watercourse/pond

Proposed rock armour revetment

Engineered fill

Soil improved ground

Proposed flood gate

Proposed demountable flood barrier

Change in Operation

Operation Reference

Section location mark

P01	01/05/24	ISSUED FOR PUBLICATION	JD	RM	SS	AM
Rev	Rev. Date	Purpose of revision	Drawn	Checkd	Rev'd	Apprv'd

Jacobs

95 Bothwell St, Glasgow, G2 7HX

Tel: +44(0)141 243 8000 Fax: +44(0)141 226 3109

www.jacobs.com

Client

FALKIRK COUNCIL

The Foundry, 4 Central Park Avenue,

Central Boulevard, Larbert, FK5 4RU

grangemouthfps@falkirk.gov.uk

Project

GRANGEMOUTH FLOOD PROTECTION

SCHEME

Drawing title

CELL 3

OPERATIONS

SHEET 16

Drawing status

S8-SUITABLE FOR STATUTORY CONSENTS

Scale	1:500	DO NOT SCALE
Jacobs No.	B2386100	Rev
Client no.		P01

Drawing number

B2386100-JEC-S5-C03-XXX-DR-C-0016

0 1000 2000 3000 4000 5000

SCALE 1:50 (A1)

SCALE 1:100 (A3)

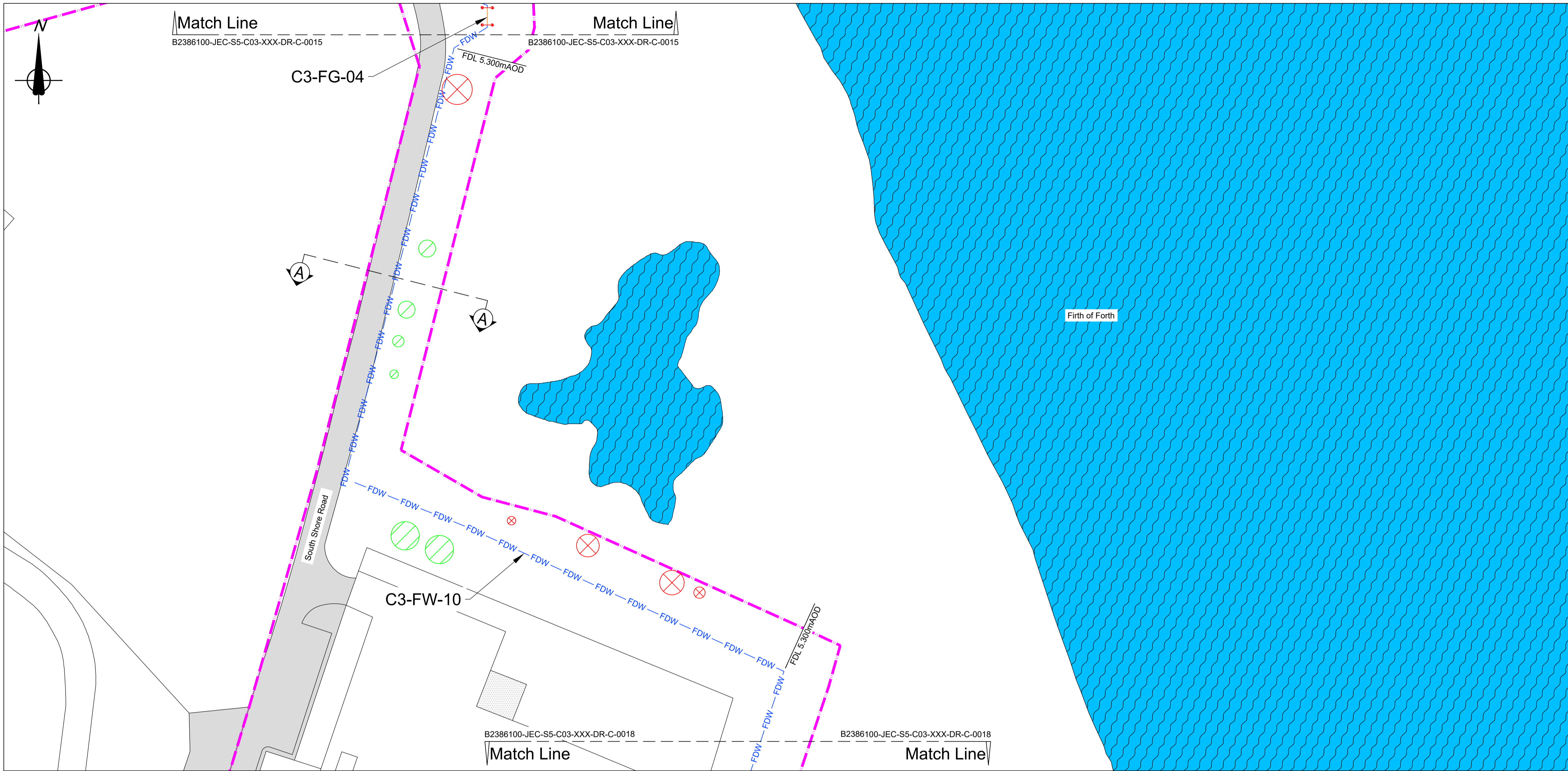
MILLIMETRES

Reproduced by permission of Ordnance Survey on behalf of HMSO.

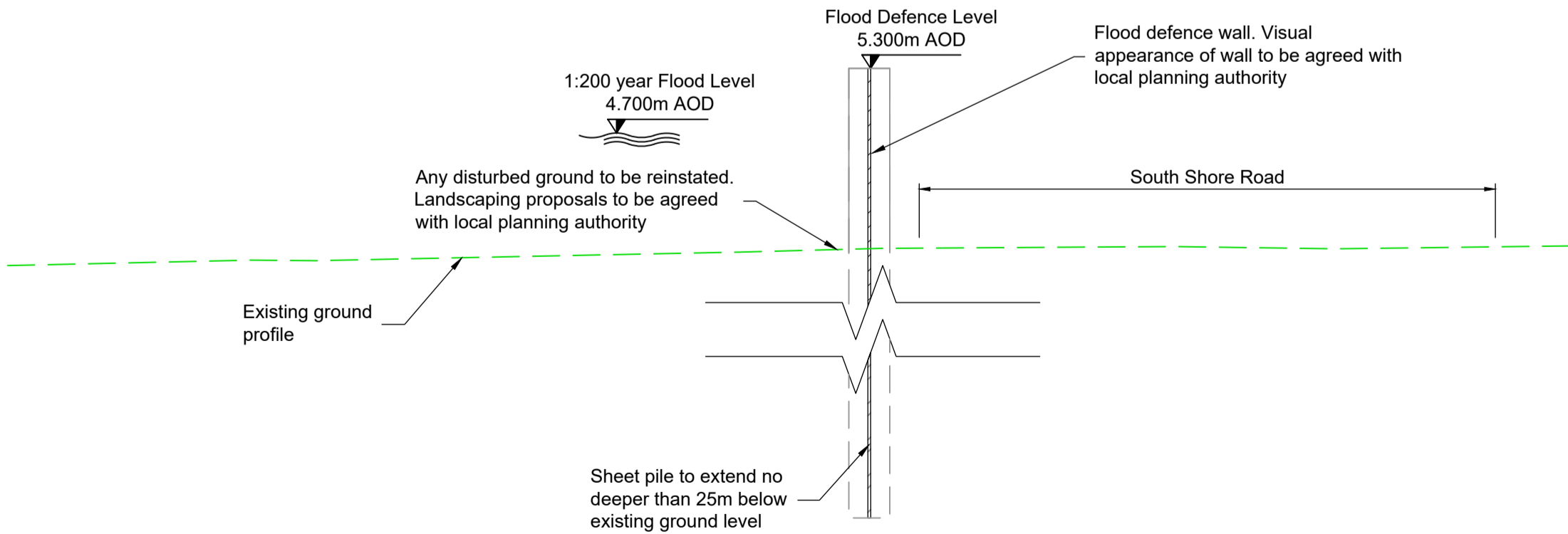
© Crown copyright [and database right 2020] All rights reserved

Ordnance Survey Licence number: Falkirk Council - 100023384

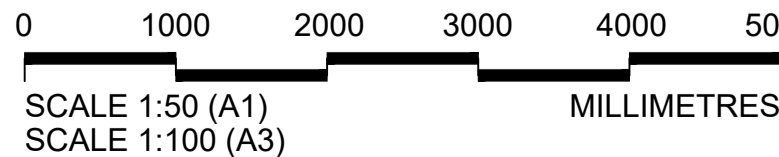
© Copyright 2023 CH2M Hill United Kingdom. The concepts and information contained in this document are the property of Jacobs. Use or copying of this document in whole or in part without the written permission of Jacobs constitutes an infringement of copyright. Limitation: This drawing has been prepared on behalf of, and for the exclusive use of Jacobs Client, and is subject to, and issued in accordance with, the provisions of the contract between Jacobs and the Client. Jacobs accepts no liability or responsibility whatsoever for, or in respect of, any use of, or reliance upon, this drawing by any third party.



PLAN



SECTION A-A



Reproduced by permission of Ordnance Survey on behalf of HMSO.
© Crown copyright [and database right 2020]. All rights reserved.
Ordnance Survey Licence number: Falkirk Council - 100023384



- GENERAL NOTES**
1. All dimensions in metres unless stated otherwise.
 2. This plan is provided in accordance with the requirements of the Flood Risk Management (Scotland) Act 2009 Section 60 and Schedule 2.
 3. The Operations detailed on this plan are fully described in the accompanying Scheme Operations document.
 4. Supplementary information is included in accompanying EIA Report.
 5. The finish of the flood defences indicated on this drawing are proposed finishes and will be subject to the local planning authority approval. The EIA outlines the proposed flood defence finishes.

Abbreviations

FDW	Flood Defence Wall
FB	Flood Barrier
FG	Flood Gate
FDL	Flood Defence Level (top of embankment/wall including copes but excluding fences/railings)
mAOD	Meters Above Ordnance Datum

LEGEND

Limit of land upon which entry is required for the purpose of carrying out the operations and execution of temporary works	---
Proposed flood defence wall	— FDW —
Existing ground profile	—
Proposed flood defence embankment	—
Trees and wooded area which may be removed with replacements planted (shown indicatively)	—
Trees and wooded area which should be retained (shown indicatively)	—
Proposed pedestrian footpath/ramp	—
Existing building/structure	—
Existing building to be demolished	—
Existing road or footpath	—
Proposed vehicle access track/ramp	—
Proposed verge/embankment	—
Existing watercourse/pond	—
Proposed rock armour revetment	—
Engineered fill	—
Soil improved ground	—
Proposed flood gate	—
Proposed demountable flood barrier	—
Change in Operation	—
Operation Reference	C1-FW-3
Section location mark	—

P01	01/05/24	ISSUED FOR PUBLICATION	JD	RM	SS	AM
Rev	Rev. Date	Purpose of revision	Drawn	Checked	Rev'd	Appr'd

Jacobs
95 Bothwell St, Glasgow, G2 7HX
Tel: +44(0)141 243 8000 Fax: +44(0)141 226 3109
www.jacobs.com

Client: **FALKIRK COUNCIL**
The Foundry, 4 Central Park Avenue,
Central Boulevard, Larbert, FK5 4RU
grangemouthfps@falkirk.gov.uk

Project: **GRANGEMOUTH FLOOD PROTECTION SCHEME**

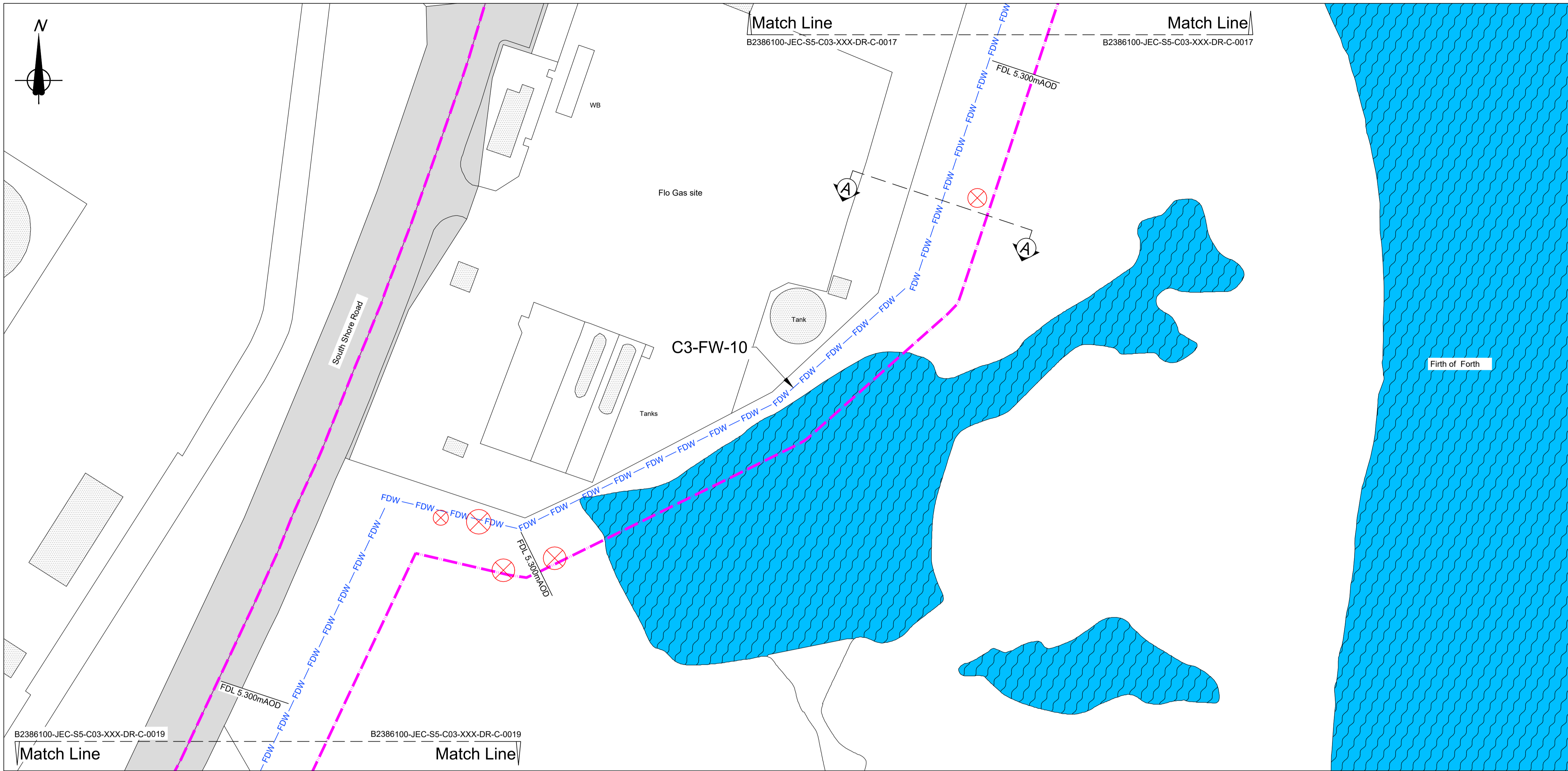
Drawing title: **CELL 3 OPERATIONS SHEET 17**

Drawing status: **S8-SUITABLE FOR STATUTORY CONSENTS**

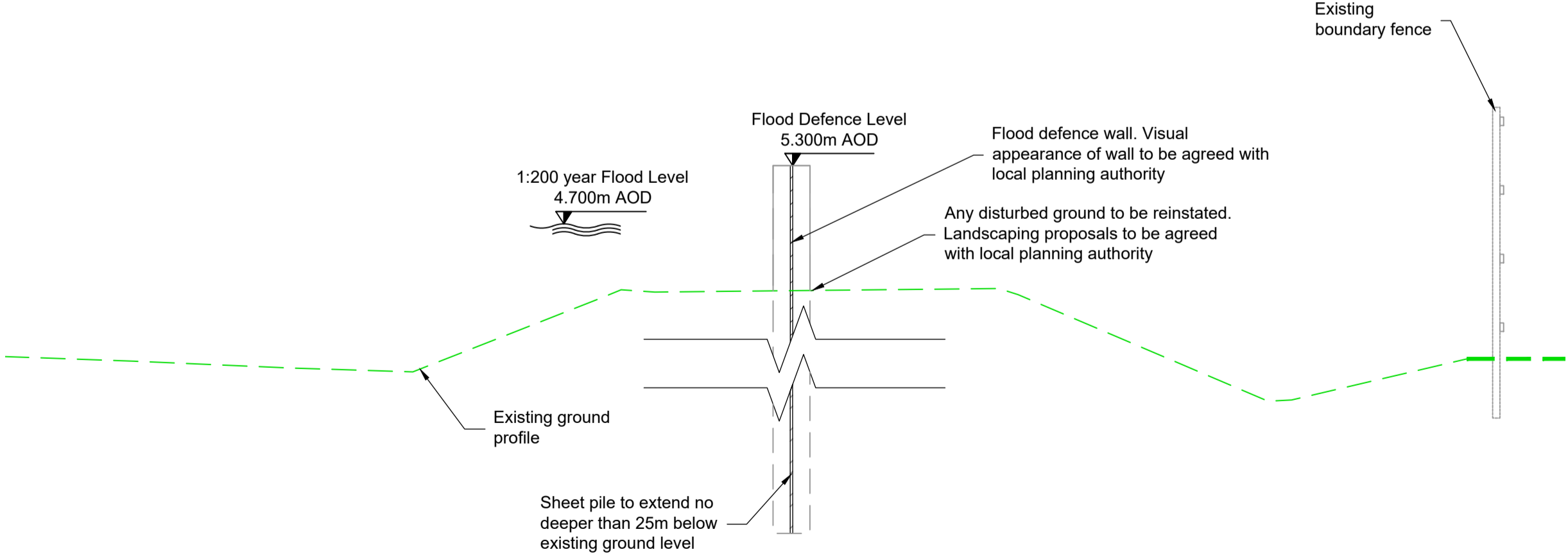
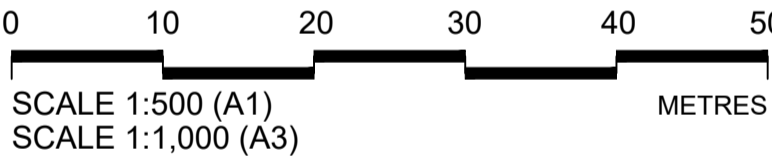
Scale	1:500	DO NOT SCALE
Jacobs No.	B2386100	Rev
Client no.		P01

Drawing number: **B2386100-JEC-S5-C03-XXX-DR-C-0017**

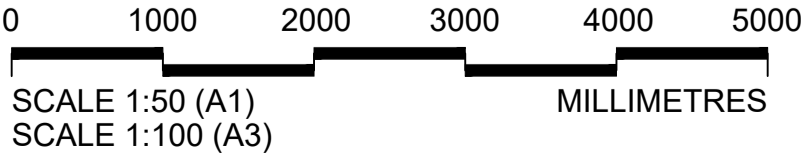
© Copyright 2023 CH2M Hill United Kingdom. The concepts and information contained in this document are the property of Jacobs. Use or copying of this document in whole or in part without the written permission of Jacobs constitutes an infringement of copyright. Limitation: This drawing has been prepared on behalf of, and for the exclusive use of, Jacobs Client, and is subject to, and issued in accordance with, the provisions of the contract between Jacobs and the Client. Jacobs accepts no liability or responsibility whatsoever for, or in respect of, any use of, or reliance upon, this drawing by any third party.



PLAN



SECTION A-A



- GENERAL NOTES**
1. All dimensions in metres unless stated otherwise.
 2. This plan is provided in accordance with the requirements of the Flood Risk Management (Scotland) Act 2009 Section 60 and Schedule 2.
 3. The Operations detailed on this plan are fully described in the accompanying Scheme Operations document.
 4. Supplementary information is included in accompanying EIA Report.
 5. The finish of the flood defences indicated on this drawing are proposed finishes and will be subject to the local planning authority approval. The EIA outlines the proposed flood defence finishes.

Abbreviations

FDW	Flood Defence Wall
FB	Flood Barrier
FG	Flood Gate
FDL	Flood Defence Level (top of embankment/wall including copes but excluding fences/railings)
mAOD	Meters Above Ordnance Datum

LEGEND

Limit of land upon which entry is required for the purpose of carrying out the operations and execution of temporary works	---
Proposed flood defence wall	— FDW —
Existing ground profile	—
Proposed flood defence embankment	—
Trees and wooded area which may be removed with replacements planted (shown indicatively)	—
Trees and wooded area which should be retained (shown indicatively)	—
Proposed pedestrian footpath/ramp	—
Existing building/structure	—
Existing building to be demolished	—
Existing road or footpath	—
Proposed vehicle access track/ramp	—
Proposed verge/embankment	—
Existing watercourse/pond	—
Proposed rock armour revetment	—
Engineered fill	—
Soil improved ground	—
Proposed flood gate	—
Proposed demountable flood barrier	—
Change in Operation	—
Operation Reference	C1-FW-3
Section location mark	— A — A

P01	01/05/24	ISSUED FOR PUBLICATION	JD	RM	SS	AM
Rev	Rev. Date	Purpose of revision	Drawn	Checked	Rev'd	Apprv'd

Jacobs
95 Bothwell St, Glasgow, G2 7HX
Tel: +44(0)141 243 8000 Fax: +44(0)141 226 3109
www.jacobs.com

Client
FALKIRK COUNCIL
The Foundry, 4 Central Park Avenue,
Central Boulevard, Larbert, FK5 4RU
grangemouthfps@falkirk.gov.uk

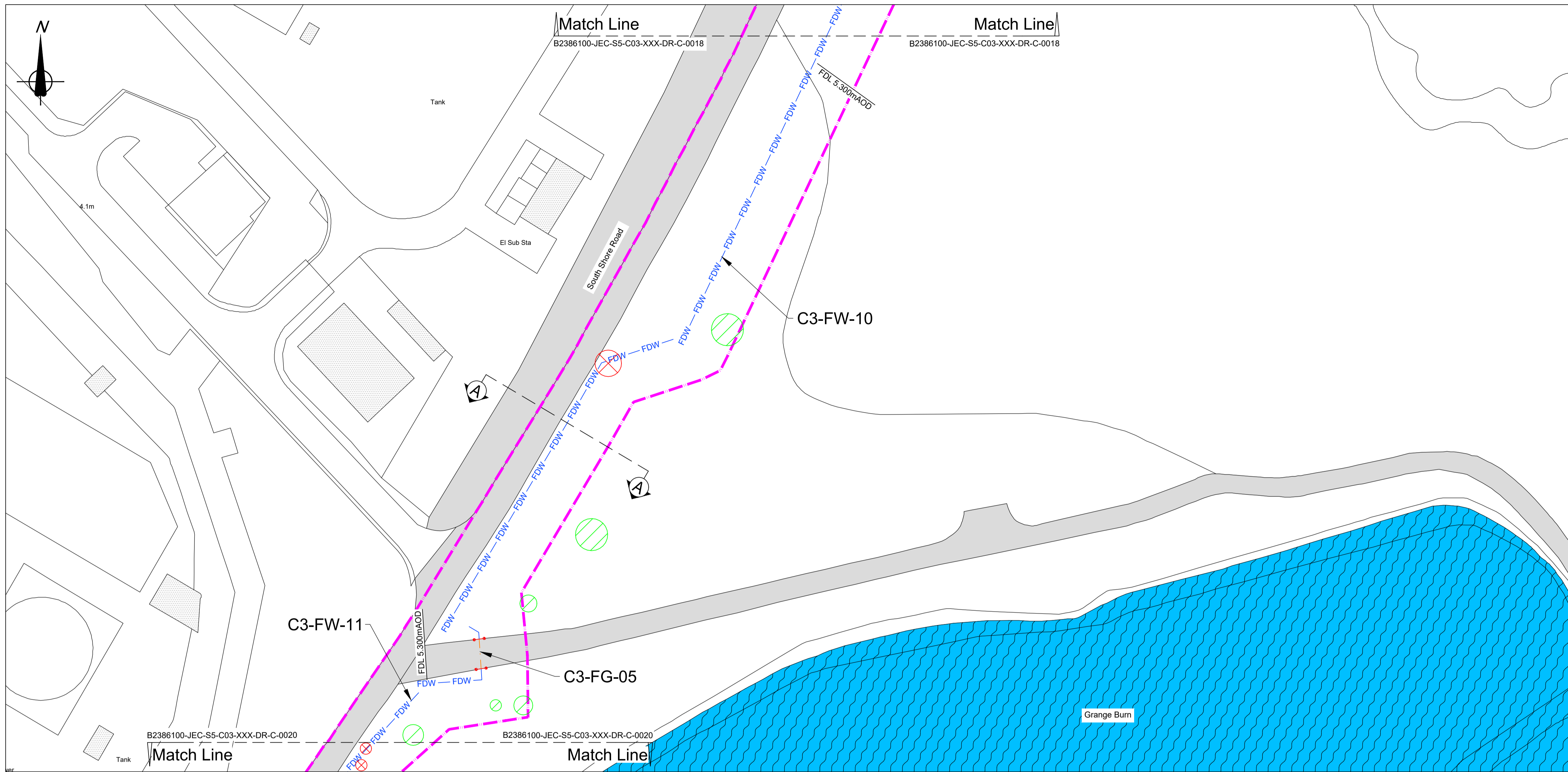
Project
GRANGEMOUTH FLOOD PROTECTION SCHEME

Drawing title
CELL 3 OPERATIONS SHEET 18

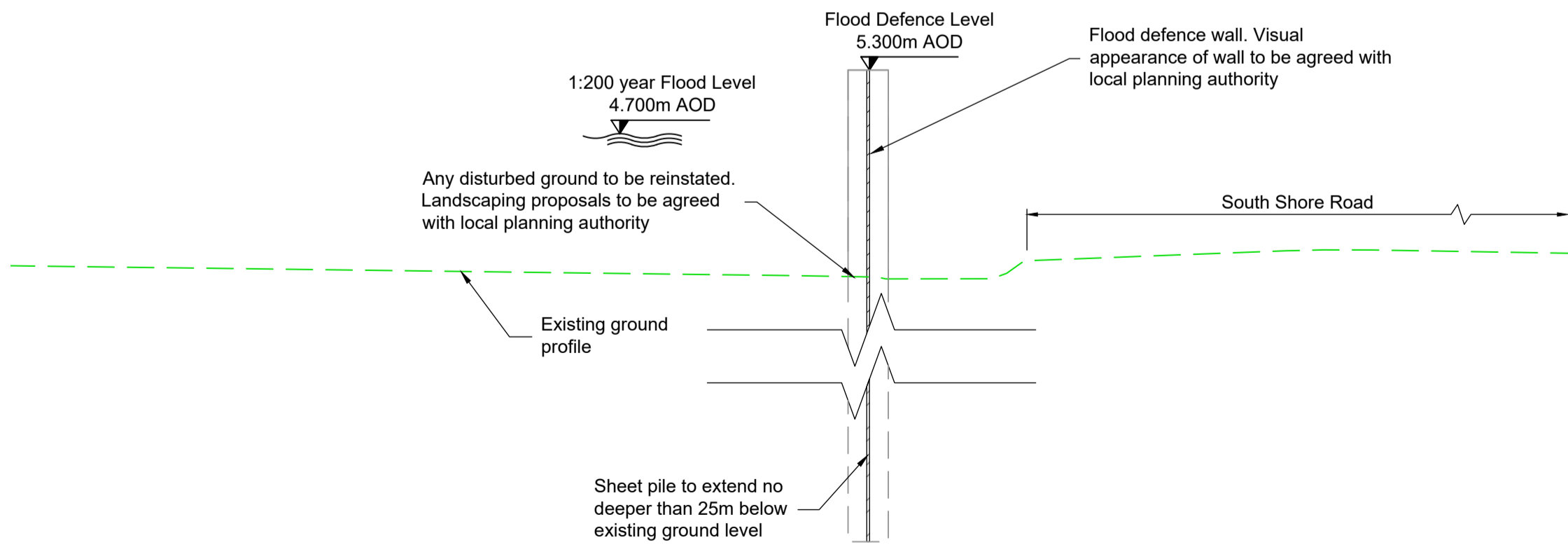
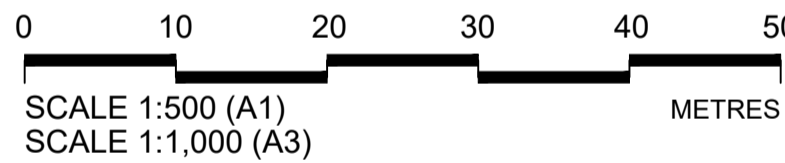
Drawing status
S8-SUITABLE FOR STATUTORY CONSENTS

Scale	1:500	DO NOT SCALE
Jacobs No.	B2386100	Rev
Client no.		P01

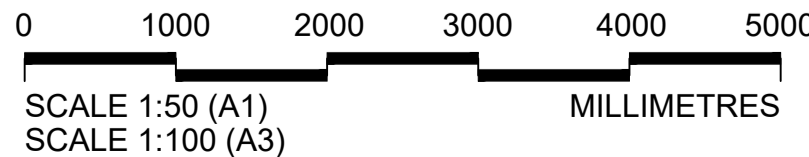
Drawing number
B2386100-JEC-S5-C03-XXX-DR-C-0018



PLAN



SECTION A-A



- GENERAL NOTES**
- All dimensions in metres unless stated otherwise.
 - This plan is provided in accordance with the requirements of the Flood Risk Management (Scotland) Act 2009 Section 60 and Schedule 2.
 - The Operations detailed on this plan are fully described in the accompanying Scheme Operations document.
 - Supplementary information is included in accompanying EIA Report.
 - The finish of the flood defences indicated on this drawing are proposed finishes and will be subject to the local planning authority approval. The EIAR outlines the proposed flood defence finishes.

Abbreviations

FDW Flood Defence Wall
FB Flood Barrier
FG Flood Gate
FDL Flood Defence Level (top of embankment/wall including copes but excluding fences/railings)
mAOD Meters Above Ordnance Datum

LEGEND	
Limit of land upon which entry is required for the purpose of carrying out the operations and execution of temporary works	---
Proposed flood defence wall	— FDW —
Existing ground profile	—
Proposed flood defence embankment	—
Trees and wooded area which may be removed with replacements planted (shown indicatively)	—
Trees and wooded area which should be retained (shown indicatively)	—
Proposed pedestrian footpath/ramp	—
Existing building/structure	—
Existing building to be demolished	—
Existing road or footpath	—
Proposed vehicle access track/ramp	—
Proposed verge/embankment	—
Existing watercourse/pond	—
Proposed rock armour revetment	—
Engineered fill	—
Soil improved ground	—
Proposed flood gate	—
Proposed demountable flood barrier	—
Change in Operation	—
Operation Reference	C1-FW-3
Section location mark	—

P01	01/05/24	ISSUED FOR PUBLICATION	JD	RM	SS	AM
Rev	Rev. Date	Purpose of revision	Drawn	Checked	Rev'd	Appr'd

Jacobs
95 Bothwell St, Glasgow, G2 7HX
Tel: +44(0)141 243 8000 Fax: +44(0)141 226 3109
www.jacobs.com

Client
FALKIRK COUNCIL
The Foundry, 4 Central Park Avenue,
Central Boulevard, Larbert, FK5 4RU
grangemouthfps@falkirk.gov.uk

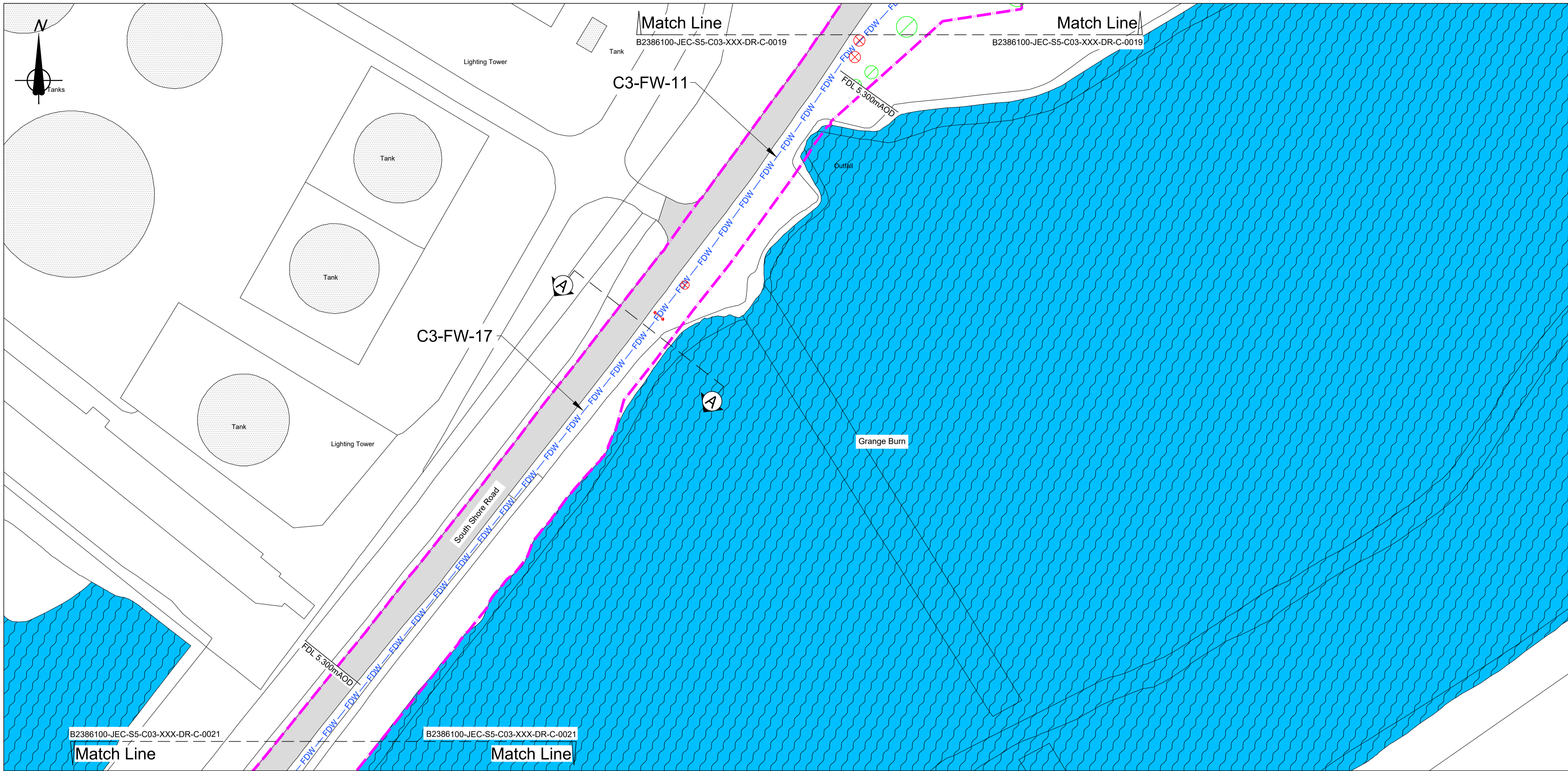
Project
GRANGEMOUTH FLOOD PROTECTION SCHEME

Drawing title
CELL 3 OPERATIONS SHEET 19

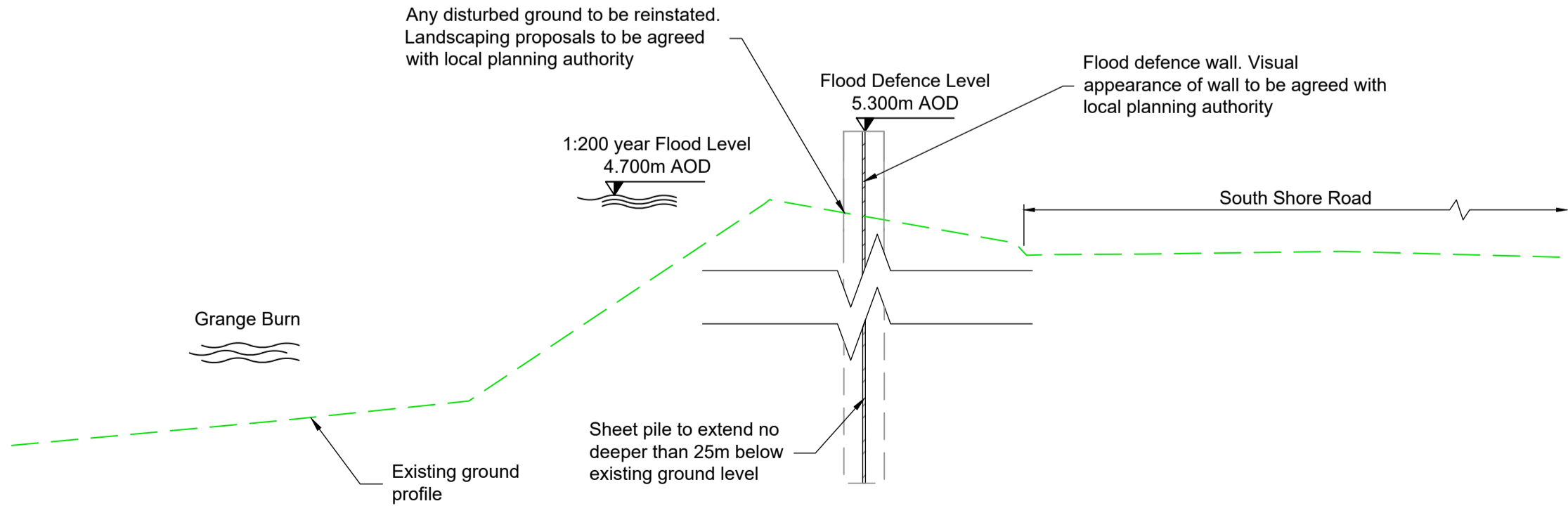
S8-SUITABLE FOR STATUTORY CONSENTS		
Scale	1:500	DO NOT SCALE
Jacobs No.	B2386100	Rev
Client no.		P01

Drawing number
B2386100-JEC-S5-C03-XXX-DR-C-0019

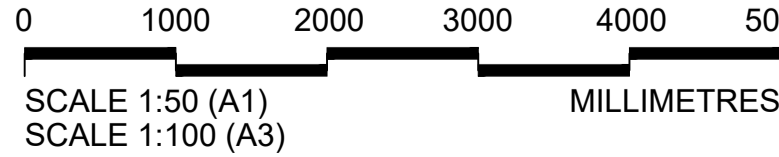
© Copyright 2023 CH2M Hill United Kingdom. The concepts and information contained in this document are the property of Jacobs. Use or copying of this document in whole or in part without the written permission of Jacobs constitutes an infringement of copyright. Limitation: This drawing has been prepared on behalf of, and for the exclusive use of, Jacobs Client, and is subject to, and issued in accordance with, the provisions of the contract between Jacobs and the Client. Jacobs accepts no liability or responsibility whatsoever for, or in respect of, any use of, or reliance upon, this drawing by any third party.



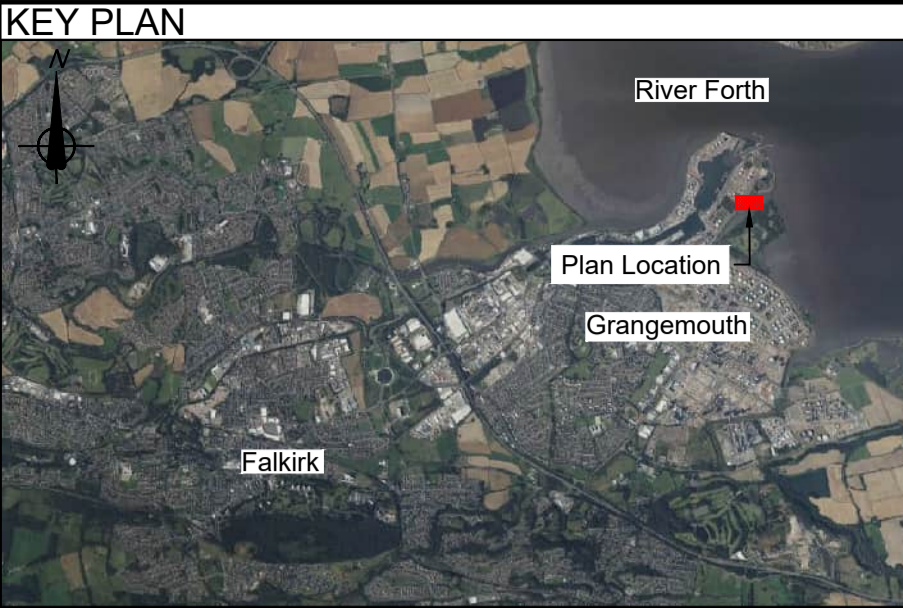
PLAN



SECTION A-A



Reproduced by permission of Ordnance Survey on behalf of HMSO.
© Crown copyright [and database right 2020] All rights reserved
Ordnance Survey Licence number: Falkirk Council - 100023384



- GENERAL NOTES**
1. All dimensions in metres unless stated otherwise.
 2. This plan is provided in accordance with the requirements of the Flood Risk Management (Scotland) Act 2009 Section 60 and Schedule 2.
 3. The Operations detailed on this plan are fully described in the accompanying Scheme Operations document.
 4. Supplementary information is included in accompanying EIA Report.
 5. The finish of the flood defences indicated on this drawing are proposed finishes and will be subject to the local planning authority approval. The EIA outlines the proposed flood defence finishes.

Abbreviations

FDW	Flood Defence Wall
FB	Flood Barrier
FG	Flood Gate
FDL	Flood Defence Level (top of embankment/wall including copes but excluding fences/railings)
mAOD	Meters Above Ordnance Datum

LEGEND	
Limit of land upon which entry is required for the purpose of carrying out the operations and execution of temporary works	---
Proposed flood defence wall	— FDW —
Existing ground profile	—
Proposed flood defence embankment	—
Trees and wooded area which may be removed with replacements planted (shown indicatively)	—
Trees and wooded area which should be retained (shown indicatively)	—
Proposed pedestrian footpath/ramp	—
Existing building/structure	—
Existing building to be demolished	—
Existing road or footpath	—
Proposed vehicle access track/ramp	—
Proposed verge/embankment	—
Existing watercourse/pond	—
Proposed rock armour revetment	—
Engineered fill	—
Soil improved ground	—
Proposed flood gate	—
Proposed demountable flood barrier	—
Change in Operation	—
Operation Reference	C1-FW-3
Section location mark	—

P01	01/05/24	ISSUED FOR PUBLICATION	JD	RM	SS	AM
Rev	Rev. Date	Purpose of revision	Drawn	Checked	Rev'd	Appr'd

Jacobs
95 Bothwell St, Glasgow, G2 7HX
Tel: +44(0)141 243 8000 Fax: +44(0)141 226 3109
www.jacobs.com

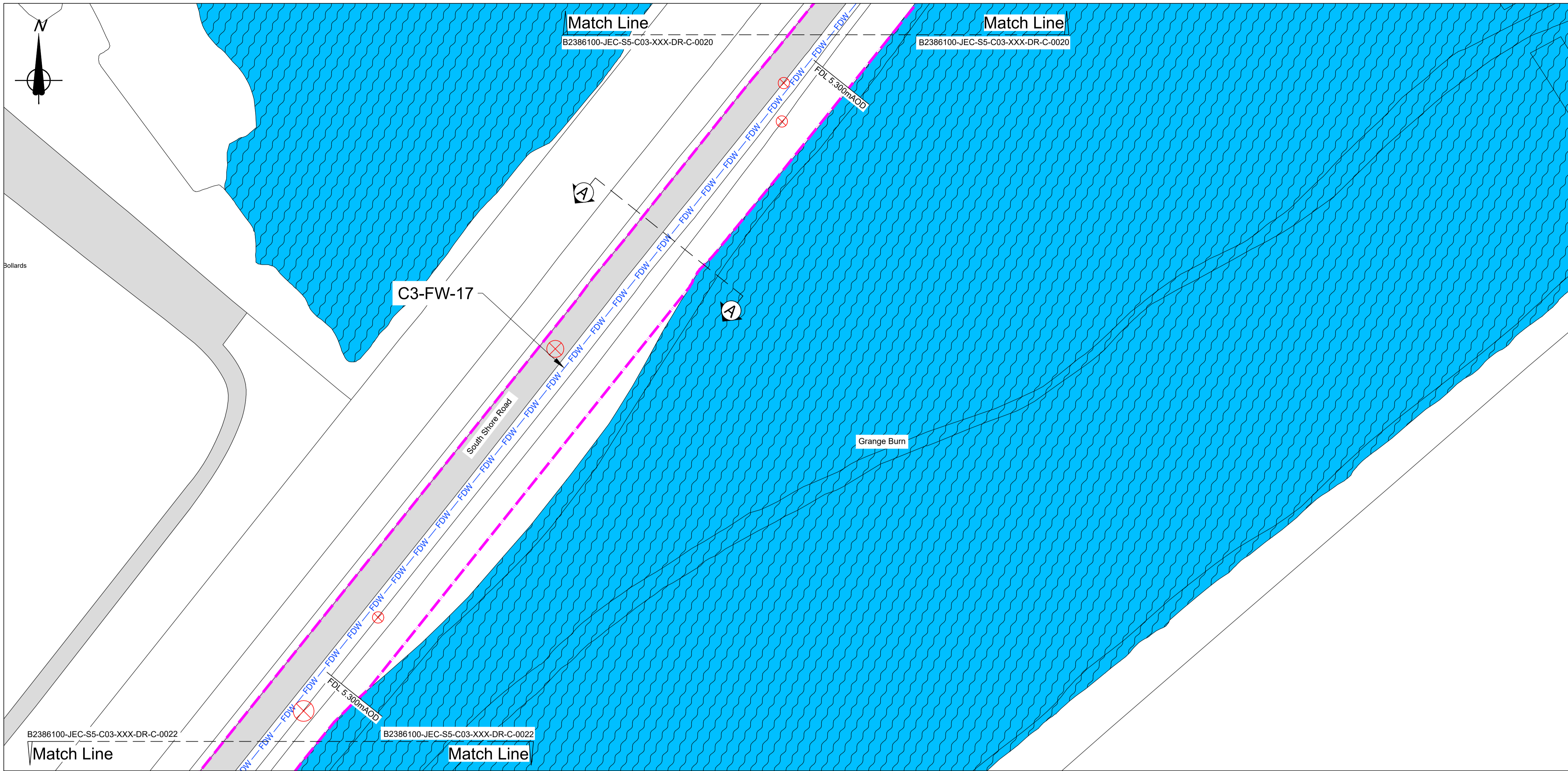
Client: **FALKIRK COUNCIL**
The Foundry, 4 Central Park Avenue,
Central Boulevard, Larbert, FK5 4RU
grangemouthfps@falkirk.gov.uk

Project: **GRANGEMOUTH FLOOD PROTECTION SCHEME**

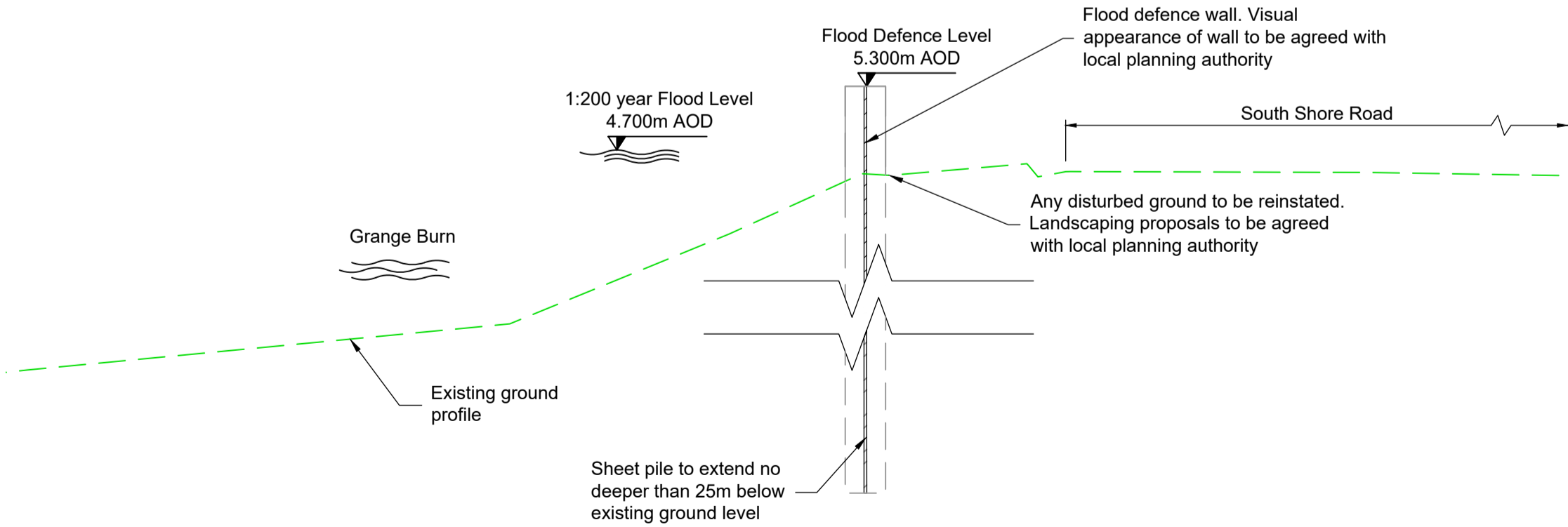
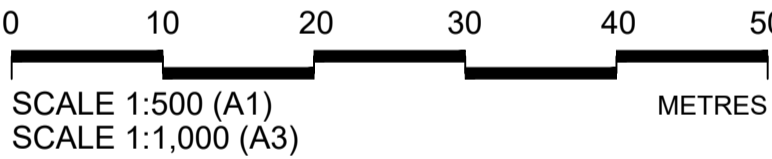
Drawing title: **CELL 3 OPERATIONS SHEET 20**

Drawing status	S8-SUITABLE FOR STATUTORY CONSENTS	
Scale	1:500	DO NOT SCALE
Jacobs No.	B2386100	Rev
Client no.		P01
Drawing number	B2386100-JEC-S5-C03-XXX-DR-C-0020	

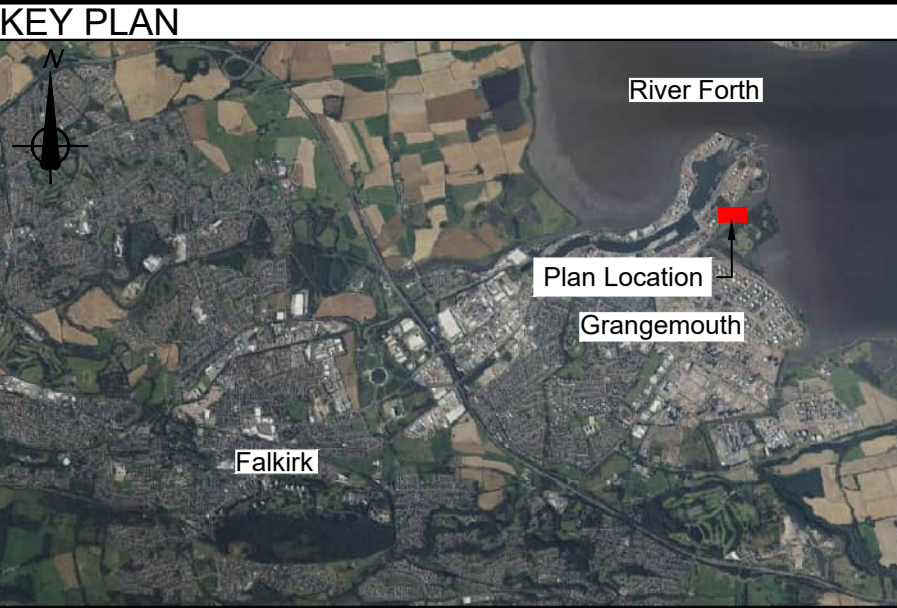
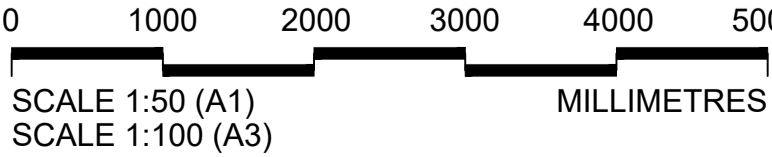
© Copyright 2023 CH2M Hill United Kingdom. The concepts and information contained in this document are the property of Jacobs. Use or copying of this document in whole or in part without the written permission of Jacobs constitutes an infringement of copyright. Limitation: This drawing has been prepared on behalf of, and for the exclusive use of, Jacobs Client, and is subject to, and issued in accordance with, the provisions of the contract between Jacobs and the Client. Jacobs accepts no liability or responsibility whatsoever for, or in respect of, any use of, or reliance upon, this drawing by any third party.



PLAN



SECTION A-A



- GENERAL NOTES**
1. All dimensions in metres unless stated otherwise.
 2. This plan is provided in accordance with the requirements of the Flood Risk Management (Scotland) Act 2009 Section 60 and Schedule 2.
 3. The Operations detailed on this plan are fully described in the accompanying Scheme Operations document.
 4. Supplementary information is included in accompanying EIA Report.
 5. The finish of the flood defences indicated on this drawing are proposed finishes and will be subject to the local planning authority approval. The EIA outlines the proposed flood defence finishes.

Abbreviations

FDW	Flood Defence Wall
FB	Flood Barrier
FG	Flood Gate
FDL	Flood Defence Level (top of embankment/wall including copes but excluding fences/railings)
mAOD	Meters Above Ordnance Datum

- LEGEND**
- Limit of land upon which entry is required for the purpose of carrying out the operations and execution of temporary works
- Proposed flood defence wall
- Existing ground profile
- Proposed flood defence embankment
- Trees and wooded area which may be removed with replacements planted (shown indicatively)
- Trees and wooded area which should be retained (shown indicatively)
- Proposed pedestrian footpath/ramp
- Existing building/structure
- Existing building to be demolished
- Existing road or footpath
- Proposed vehicle access track/ramp
- Proposed verge/embankment
- Existing watercourse/pond
- Proposed rock armour revetment
- Engineered fill
- Soil improved ground
- Proposed flood gate
- Proposed demountable flood barrier
- Change in Operation
- Operation Reference
- Section location mark

P01	01/05/24	ISSUED FOR PUBLICATION	JD	RM	SS	AM
Rev	Rev. Date	Purpose of revision	Drawn	Checkd	Rev'd	Apprv'd

Jacobs

95 Bothwell St, Glasgow, G2 7HX
Tel: +44(0)141 243 8000 Fax: +44(0)141 226 3109
www.jacobs.com

Client

FALKIRK COUNCIL
The Foundry, 4 Central Park Avenue,
Central Boulevard, Larbert, FK5 4RU
grangemouthfps@falkirk.gov.uk

Project

**GRANGEMOUTH FLOOD PROTECTION
SCHEME**

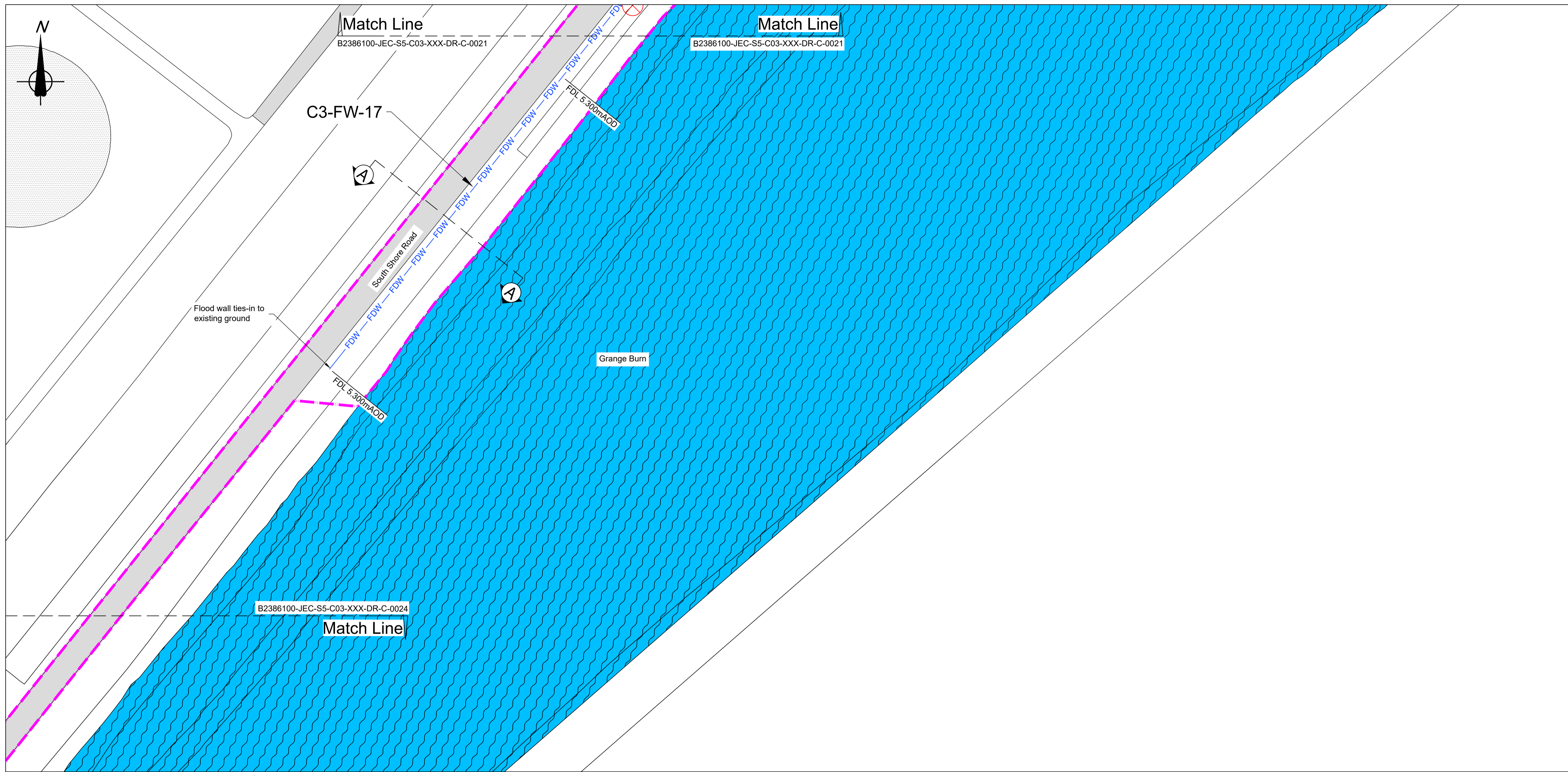
Drawing title

**CELL 3
OPERATIONS
SHEET 21**

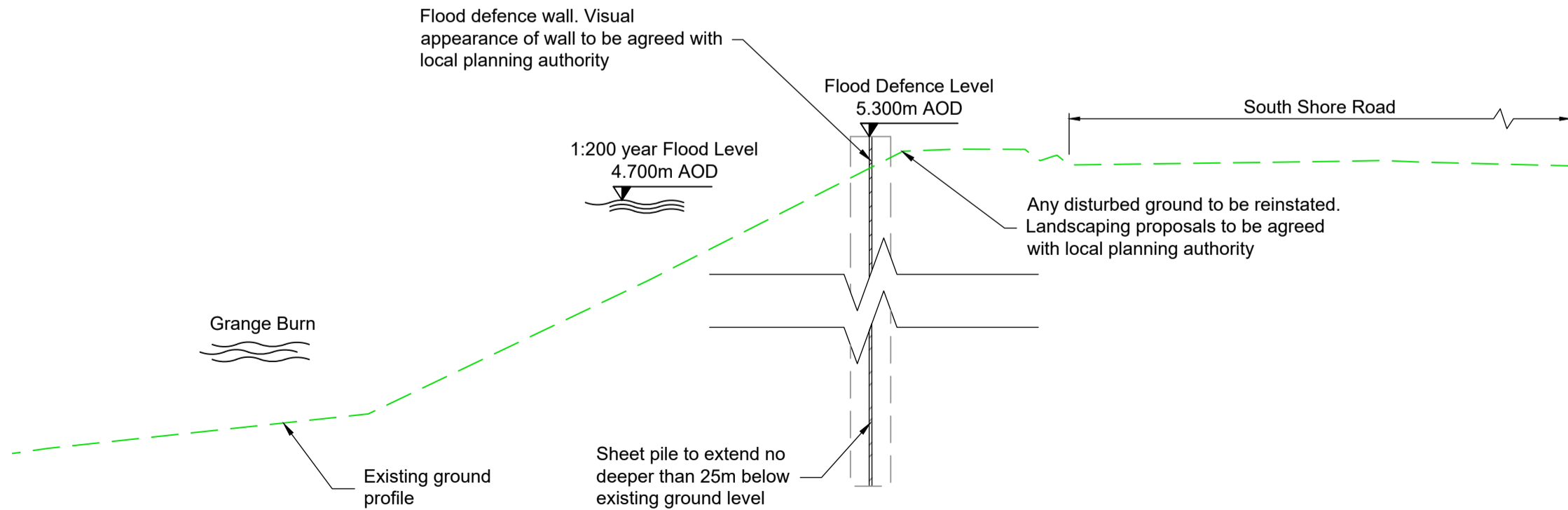
Drawing status	S8-SUITABLE FOR STATUTORY CONSENTS	
Scale	1:500	DO NOT SCALE
Jacobs No.	B2386100	Rev
Client no.		P01
Drawing number	B2386100-JEC-S5-C03-XXX-DR-C-0021	

© Copyright 2023 CH2M Hill United Kingdom. The concepts and information contained in this document are the property of Jacobs. Use or copying of this document in whole or in part without the written permission of Jacobs constitutes an infringement of copyright. Limitation: This drawing has been prepared on behalf of, and for the exclusive use of, the Client. Jacobs accepts no liability or responsibility whatsoever for, or in respect of, any use of, or reliance upon, this drawing by any third party.

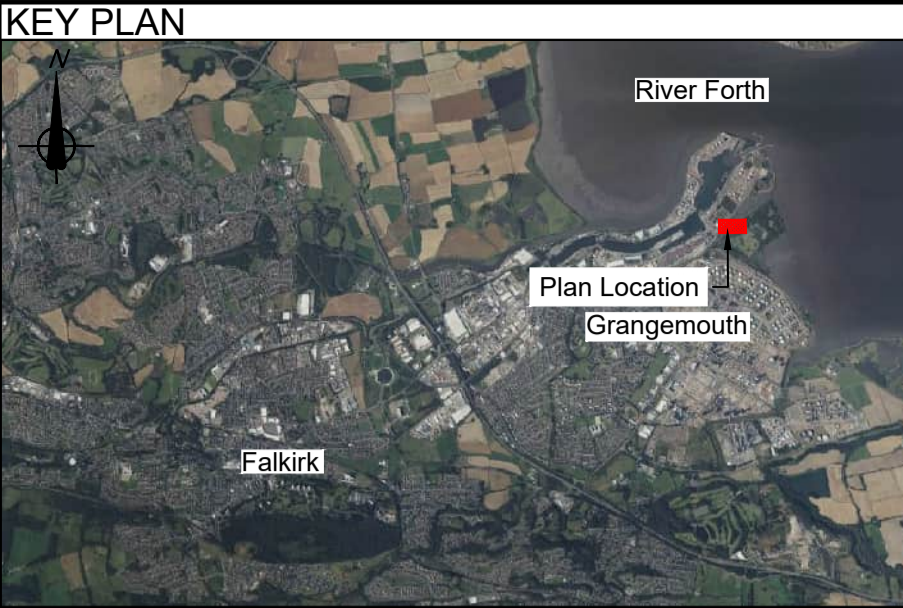
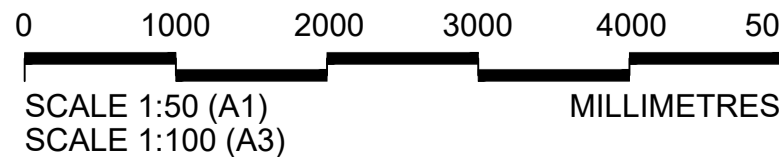
Reproduced by permission of Ordnance Survey on behalf of HMSO.
© Crown copyright (and database right 2020). All rights reserved.
Ordnance Survey Licence number: Falkirk Council - 100023384



PLAN



SECTION A-A



- GENERAL NOTES**
1. All dimensions in metres unless stated otherwise.
 2. This plan is provided in accordance with the requirements of the Flood Risk Management (Scotland) Act 2009 Section 60 and Schedule 2.
 3. The Operations detailed on this plan are fully described in the accompanying Scheme Operations document.
 4. Supplementary information is included in accompanying EIA Report.
 5. The finish of the flood defences indicated on this drawing are proposed finishes and will be subject to the local planning authority approval. The EIA outlines the proposed flood defence finishes.

Abbreviations

FDW	Flood Defence Wall
FB	Flood Barrier
FG	Flood Gate
FDL	Flood Defence Level (top of embankment/wall including copes but excluding fences/railings)
mAOD	Meters Above Ordnance Datum

LEGEND

Limit of land upon which entry is required for the purpose of carrying out the operations and execution of temporary works	---
Proposed flood defence wall	— FDW —
Existing ground profile	—
Proposed flood defence embankment	—
Trees and wooded area which may be removed with replacements planted (shown indicatively)	—
Trees and wooded area which should be retained (shown indicatively)	—
Proposed pedestrian footpath/ramp	—
Existing building/structure	—
Existing building to be demolished	—
Existing road or footpath	—
Proposed vehicle access track/ramp	—
Proposed verge/embankment	—
Existing watercourse/pond	—
Proposed rock armour revetment	—
Engineered fill	—
Soil improved ground	—
Proposed flood gate	—
Proposed demountable flood barrier	—
Change in Operation	—
Operation Reference	C1-FW-3
Section location mark	—

P01	01/05/24	ISSUED FOR PUBLICATION	JD	RM	SS	AM
Rev	Rev. Date	Purpose of revision	Drawn	Checked	Rev'd	Appr'd

Jacobs
95 Bothwell St, Glasgow, G2 7HX
Tel: +44(0)141 243 8000 Fax: +44(0)141 226 3109
www.jacobs.com

Client
FALKIRK COUNCIL
The Foundry, 4 Central Park Avenue,
Central Boulevard, Larbert, FK5 4RU
grangemouthfps@falkirk.gov.uk

Project
GRANGEMOUTH FLOOD PROTECTION SCHEME

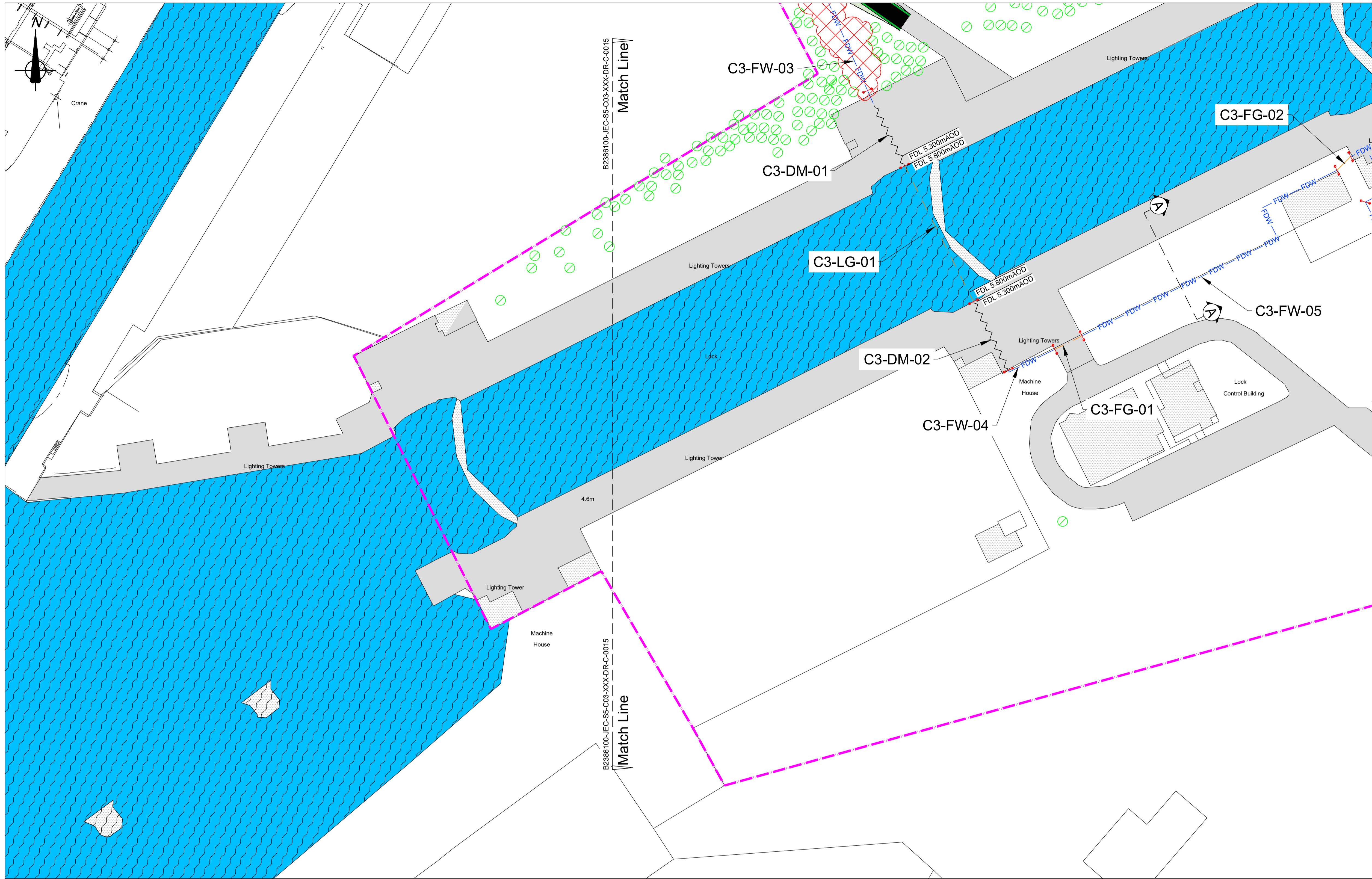
Drawing title
CELL 3 OPERATIONS SHEET 22

Drawing status
S8-SUITABLE FOR STATUTORY CONSENTS

Scale	1:500	DO NOT SCALE
Jacobs No.	B2386100	Rev
Client no.		P01

Drawing number
B2386100-JEC-S5-C03-XXX-DR-C-0022

© Copyright 2023 CH2M Hill United Kingdom. The concepts and information contained in this document are the property of Jacobs. Use or copying of this document in whole or in part without the written permission of Jacobs constitutes an infringement of copyright. Limitation: This drawing has been prepared on behalf of, and for the exclusive use of, Jacobs Client, and is subject to, and issued in accordance with, the provisions of the contract between Jacobs and the Client. Jacobs accepts no liability or responsibility whatsoever for, or in respect of, any use of, or reliance upon, this drawing by any third party.



PLAN

KEY PLAN



GENERAL NOTES

1. All dimensions in metres unless stated otherwise.
2. This plan is provided in accordance with the requirements of the Flood Risk Management (Scotland) Act 2009 Section 60 and Schedule 2.
3. The Operations detailed on this plan are fully described in the accompanying Scheme Operations document.
4. Supplementary information is included in accompanying EIA Report.
5. The finish of the flood defences indicated on this drawing are proposed finishes and will be subject to the local planning authority approval. The EIA outlines the proposed flood defence finishes.

Abbreviations

FDW	Flood Defence Wall
FB	Flood Barrier
FG	Flood Gate
FDL	Flood Defence Level (top of embankment/wall including copes but excluding fences/railings)
mAOD	Meters Above Ordnance Datum

LEGEND

Limit of land upon which entry is required for the purpose of carrying out the operations and execution of temporary works

Proposed flood defence wall	— FDW —
Existing ground profile	
Proposed flood defence embankment	
Trees and wooded area which may be removed with replacements planted (shown indicatively)	
Trees and wooded area which should be retained (shown indicatively)	
Proposed pedestrian footpath/ramp	
Existing building/structure	
Existing building to be demolished	
Existing road or footpath	
Proposed vehicle access track/ramp	
Proposed verge/embankment	
Existing watercourse/pond	
Proposed rock armour revetment	
Engineered fill	
Soil improved ground	
Proposed flood gate	
Proposed demountable flood barrier	
Change in Operation	
Operation Reference	C1-FW-3
Section location mark	

P01	01/05/24	ISSUED FOR PUBLICATION	JD	RM	SS	AM
Rev	Rev. Date	Purpose of revision	Drawn	Checked	Rev'd	Appr'd

95 Bothwell St, Glasgow, G2 7HX
Tel: +44(0)141 243 8000 Fax: +44(0)141 226 3109
www.jacobs.com

Client

FALKIRK COUNCIL
The Foundry, 4 Central Park Avenue,
Central Boulevard, Larbert, FK5 4RU
grangemouthfps@falkirk.gov.uk

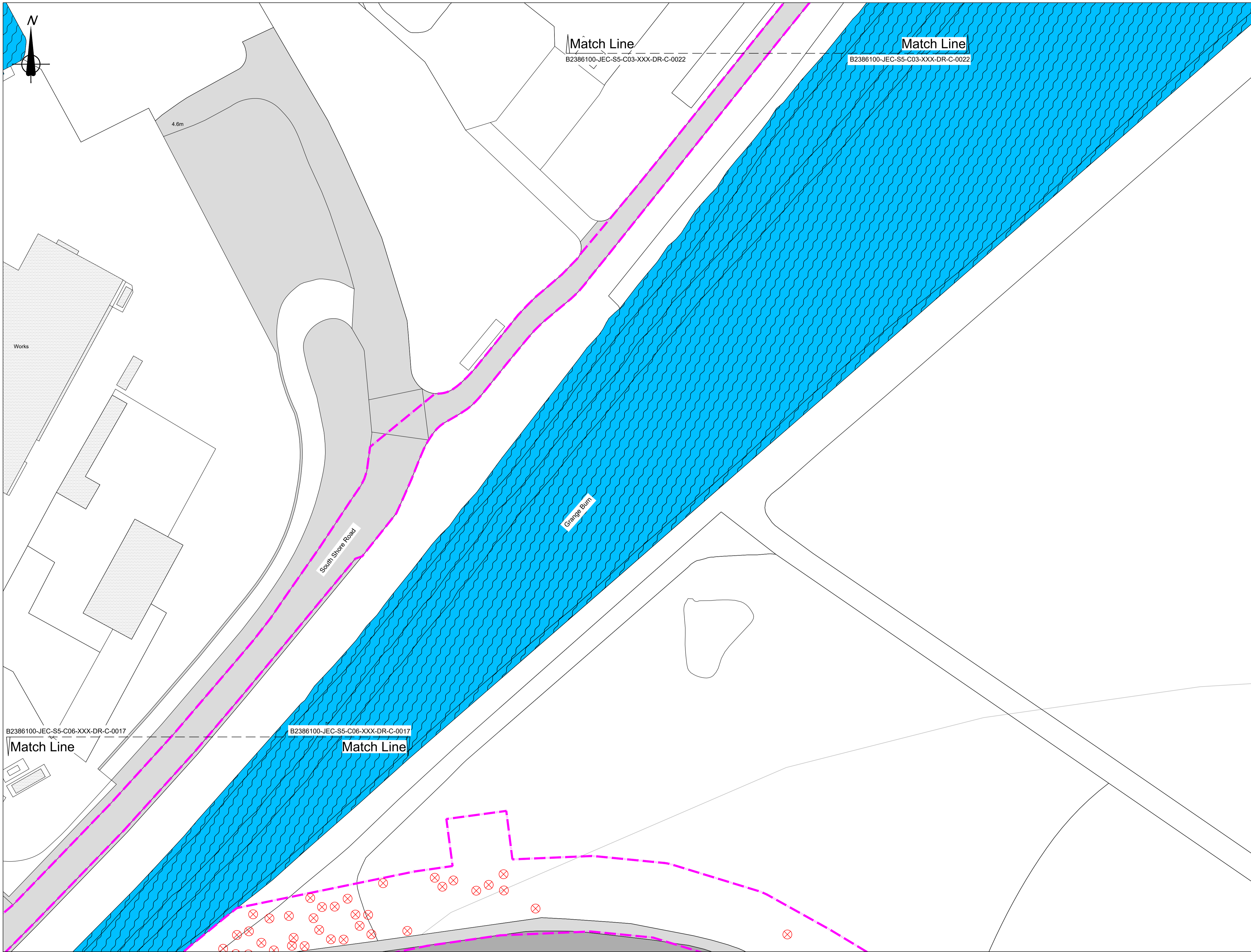
Project

GRANGEMOUTH FLOOD PROTECTION SCHEME

Drawing title

CELL 3 OPERATIONS SHEET 23

Drawing status		S8-SUITABLE FOR STATUTORY CONSENTS	
Scale	1:500	DO NOT SCALE	
Jacobs No.	B2386100	Rev	P01
Client no.			
Drawing number			
B2386100-JEC-S5-C03-XXX-DR-C-0023			



Reproduced by permission of Ordnance Survey on behalf of HMSO.
© Crown copyright (and database right 2020) All rights reserved
Ordnance Survey Licence number: Falkirk Council - 100023384



- GENERAL NOTES**
1. All dimensions in metres unless stated otherwise.
 2. This plan is provided in accordance with the requirements of the Flood Risk Management (Scotland) Act 2009 Section 60 and Schedule 2.
 3. The Operations detailed on this plan are fully described in the accompanying Scheme Operations document.
 4. Supplementary information is included in accompanying EIA Report.
 5. The finish of the flood defences indicated on this drawing are proposed finishes and will be subject to the local planning authority approval. The EIA outlines the proposed flood defence finishes.

Abbreviations

FDW	Flood Defence Wall
FB	Flood Barrier
FG	Flood Gate
FDL	Flood Defence Level (top of embankment/wall including copes but excluding fences/railings)
mAOD	Meters Above Ordnance Datum

LEGEND

Limit of land upon which entry is required for the purpose of carrying out the operations and execution of temporary works	---
Proposed flood defence wall	— FDW —
Existing ground profile	—
Proposed flood defence embankment	—
Trees and wooded area which may be removed with replacements planted (shown indicatively)	—
Trees and wooded area which should be retained (shown indicatively)	—
Proposed pedestrian footpath/ramp	—
Existing building/structure	—
Existing building to be demolished	—
Existing road or footpath	—
Proposed vehicle access track/ramp	—
Proposed verge/embankment	—
Existing watercourse/pond	—
Proposed rock armour revetment	—
Engineered fill	—
Soil improved ground	—
Proposed flood gate	—
Proposed demountable flood barrier	—
Change in Operation	C1-FW-3
Operation Reference	—
Section location mark	—

P01	01/05/24	ISSUED FOR PUBLICATION	JD	RM	SS	AM
Rev	Rev. Date	Purpose of revision	Drawn	Checked	Rev'd	Appr'd

95 Bothwell St, Glasgow, G2 7HX
Tel: +44(0)141 243 8000 Fax: +44(0)141 226 3109
www.jacobs.com

Client

FALKIRK COUNCIL
The Foundry, 4 Central Park Avenue,
Central Boulevard, Larbert, FK5 4RU
grangemouthfps@falkirk.gov.uk

Project

GRANGEMOUTH FLOOD PROTECTION SCHEME

Drawing title

CELL 3 OPERATIONS SHEET 24

Drawing status

S8-SUITABLE FOR STATUTORY CONSENTS	
Scale	1:500
Jacobs No.	B2386100
Client no.	

DO NOT SCALE	
Rev	P01

Drawing number

B2386100-JEC-S5-C03-XXX-DR-C-0024

© Copyright 2023 CH2M Hill United Kingdom. The concepts and information contained in this document are the property of Jacobs. Use or copying of this document in whole or in part without the written permission of Jacobs constitutes an infringement of copyright. Limitation: This drawing has been prepared on behalf of, and for the exclusive use of, Jacobs Client, and is subject to, and issued in accordance with, the provisions of the contract between Jacobs and the Client. Jacobs accepts no liability or responsibility whatsoever for, or in respect of, any use of, or reliance upon, this drawing by any third party.